

SITE DEVELOPMENT PLANS

****FINAL INSPECTION REQUIRED****
 At the completion of the improvements, please submit a Letter of Substantial Compliance to schedule a Final Inspection.

FOR

GHANEM U.S.41

CLEARING AND EARTHWORK ONLY

Development Order Approval does not vest nor guarantee that changes will not be required, if subsequent changes are made to the Uniform Lee County Fire Code.

**LEE COUNTY
 DOT RIGHT-OF-WAY
 PERMIT REQUIRED**

Please Note: Final Development Order does not confer approval for signage

15805 S TAMiami TRAIL LEE COUNTY, FLORIDA

LOCATION MAP

**VEGETATION PERMIT REQUIRED
 PRIOR TO ANY SITE WORK**
 Protective barricades must be constructed and inspected prior to permit issuance. Please contact Division of Environmental Sciences (239) 533-8389.

SHEET INDEX

SITE DEVELOPMENT: SD

- SD-01 COVER SHEET
- SD-02 EXISTING CONDITIONS PLAN
- SD-03 AERIAL & FLUCCS PLAN
- SD-04 EROSION CONTROL & EXISTING HYDROLOGY PLAN
- SD-05 EROSION CONTROL DETAILS
- SD-06 FILL PLAN
- SD-07 TYPICAL PROJECT CROSS SECTIONS

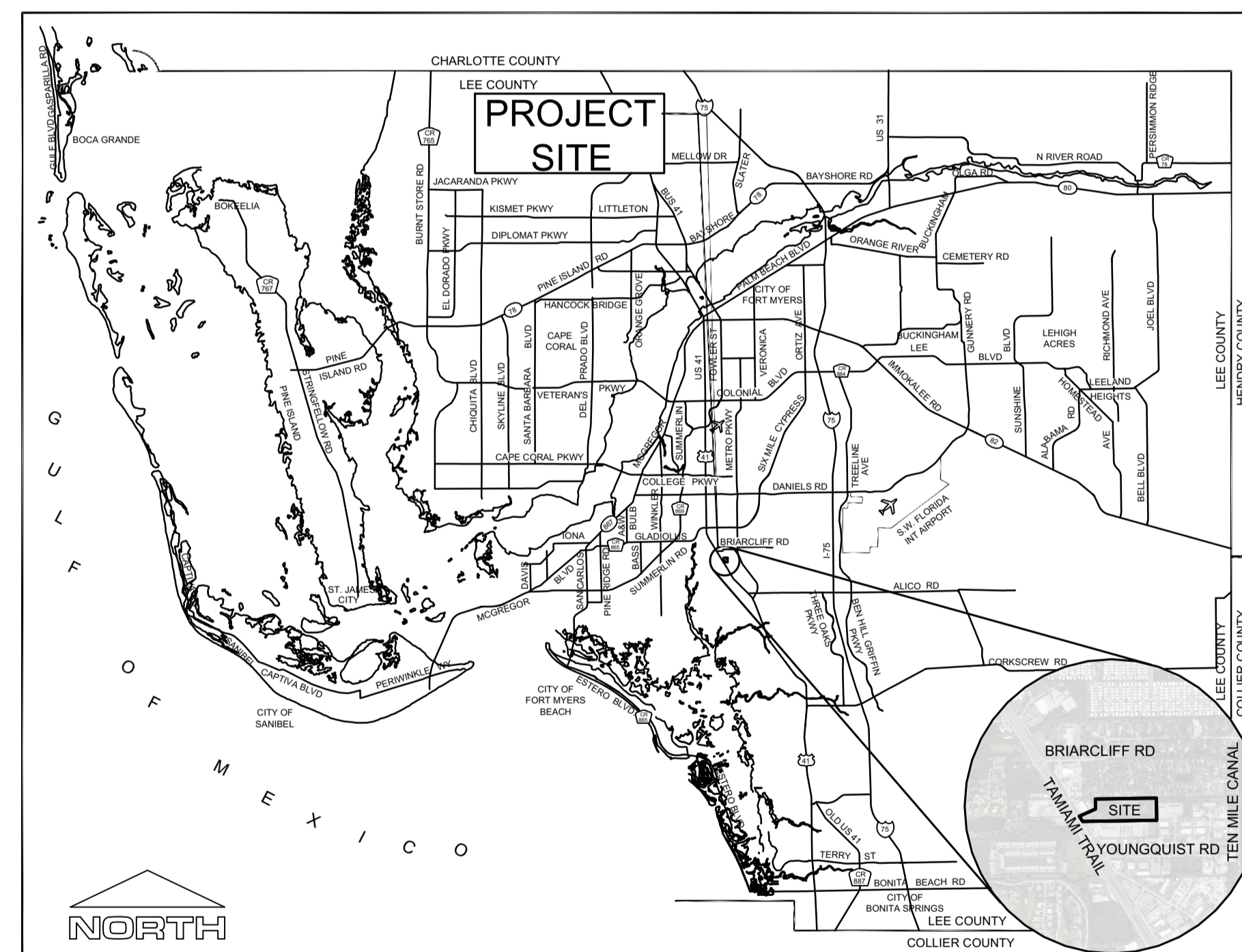
ATTACHEMENTS

BOUNDARY SURVEY

**APPROVED
 DOS2020-00080
 Tom Sawtell, Plan Reviewer
 Lee County Development Services
 10/23/2020**

OWNER :

YELLOWSTONE PROPERTY DEVELOPER
 6150 DIAMOND CENTER CT # 100
 FORT MYERS, FL 33912



LEE COUNTY, FLORIDA


SECTION 36, TOWNSHIP 45S, RANGE 24E

STRAP # 36-45-24-00-00011.0030

QAI PROJECT #190901

SITE PERMIT REQUIREMENTS		
AGENCY	STATUS	NOTES
LEE COUNTY DEVELOPMENT ORDER	REQUIRED	
LEE COUNTY UTILITY	N/A	
S.F.W.M.D. ENVIRONMENTAL RESOURCE	N/A	
S.F.W.M.D. WATER USE	N/A	

REV	REVISION	DATE
2	LEE COUNTY COMMENTS	10/8/20
1	LEE COUNTY COMMENTS	8/13/20



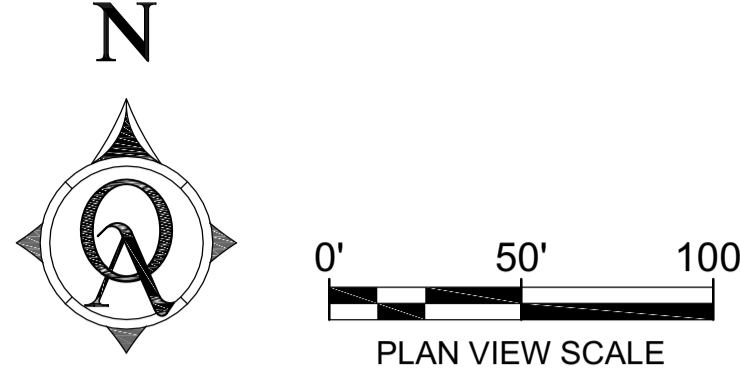
CONTRACTOR STAKEOUT SHALL BE FROM THE APPROVED CAD FILE BY QUATTRONE AND ASSOCIATES

ALFRED QUATTRONE, P.E.
 FL. REG #52741
 DATE:

P:\2018 Projects\190901 GHANEM US41 - ACT\VE\01-CADD\FILESD\QAI.GADD - VERSION C\190901_SDP_SET

FLUCCS DESCRIPTION:		
140	COMMERCIAL (VACANT)	1.33 AC. (13.66%)
1895	GOLF DRIVING RANGE (ABANDONED)	4.17 AC. (42.81%)
420	UPLAND HARDWOOD FOREST	0.60 AC. (6.16%)
422 H	BRAZILIAN PEPPER (HYDRIC)	0.43 AC. (4.41%)
438	MIXED UPLANDS HARDWOODS	1.76 AC. (18.07%)
630	MIXED WETLAND FOREST	0.51 AC. (5.24%)
740	DISTURBED LANDS	0.94 AC. (9.65%)

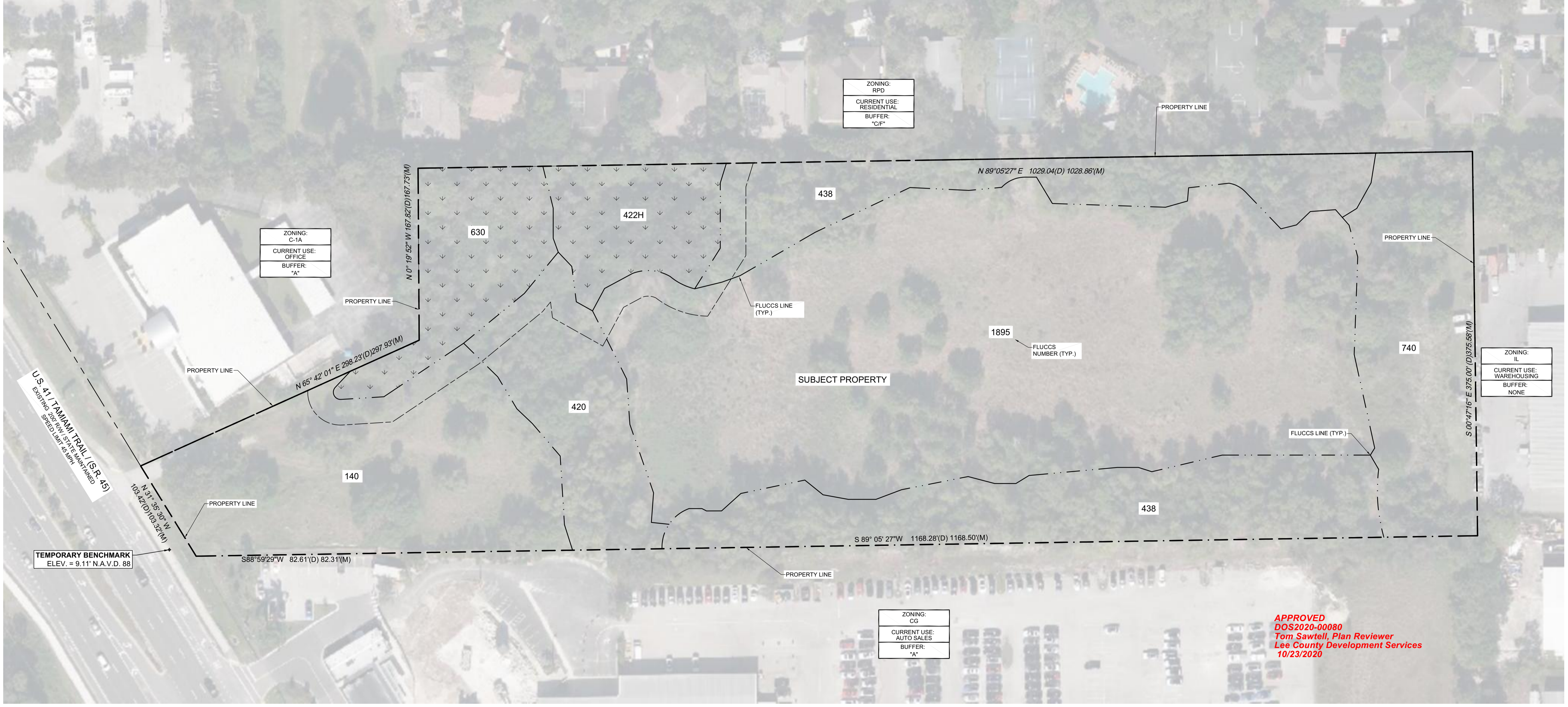
(APPROXIMATED AREAS & SCALE)



FLUCCS LEGEND:	
FLUCCS LINES	
PROPERTY LINE	
EXISTING WETLANDS	

VERTICAL DATUM: NAVD
 THIS DRAWING AND ALL ELEVATIONS SHOWN ARE BASED ON THE NATIONAL AMERICAN VERTICAL DATUM (NAVD 88) CONVERT TO NGVD 29 ADD: 1.16'

NO.	DATE	COMMENT
1	08/13/2020	LEE COUNTY COMMENTS
2	10/08/2020	LEE COUNTY COMMENTS
3	08/13/2020	LEE COUNTY COMMENTS



ZONING: C-1A
 CURRENT USE: OFFICE
 BUFFER: "A"

ZONING: RPD
 CURRENT USE: RESIDENTIAL
 BUFFER: "CF"

ZONING: IL
 CURRENT USE: WAREHOUSING
 BUFFER: NONE

ZONING: CG
 CURRENT USE: AUTO SALES
 BUFFER: "A"

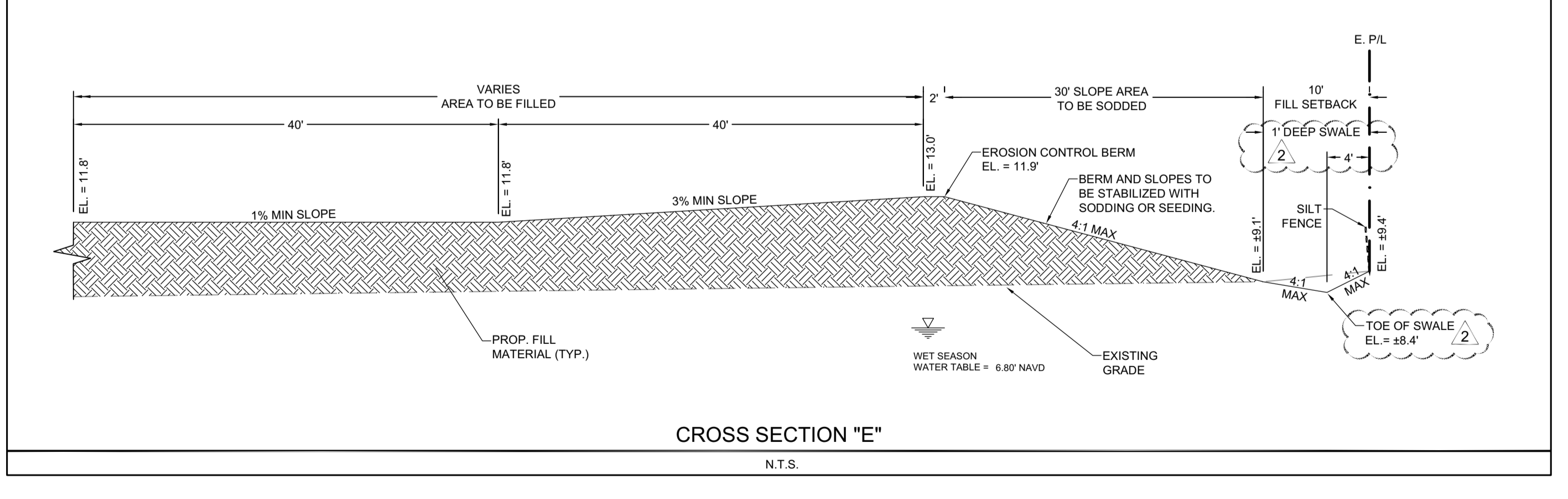
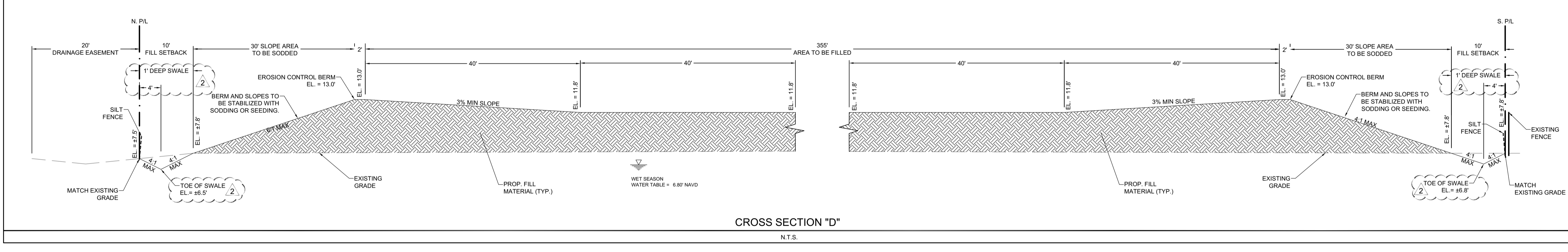
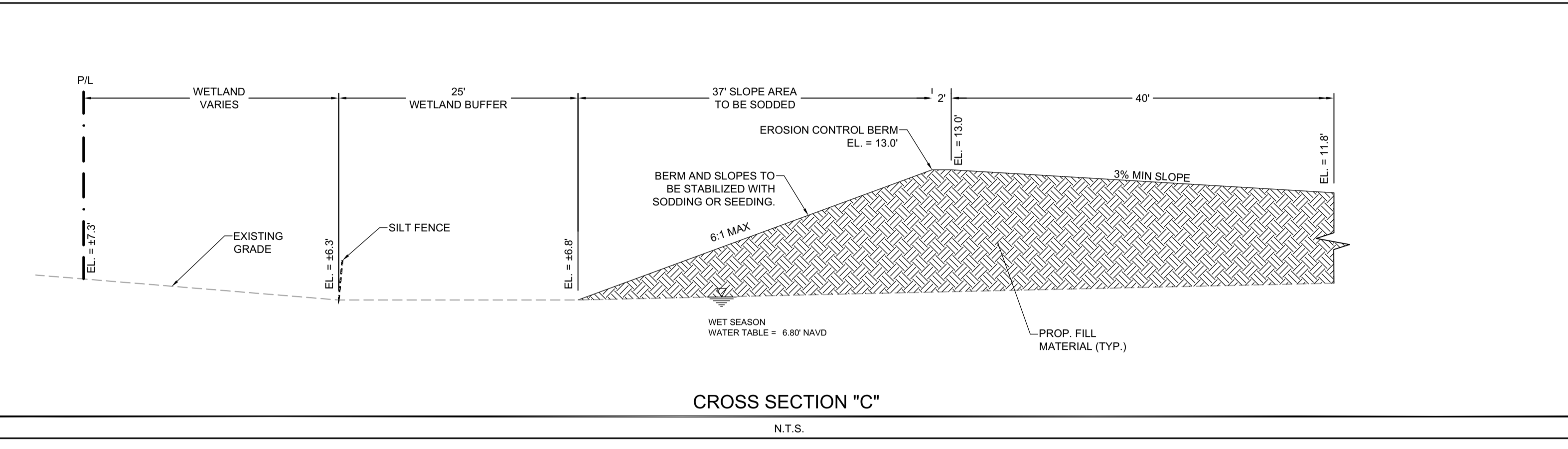
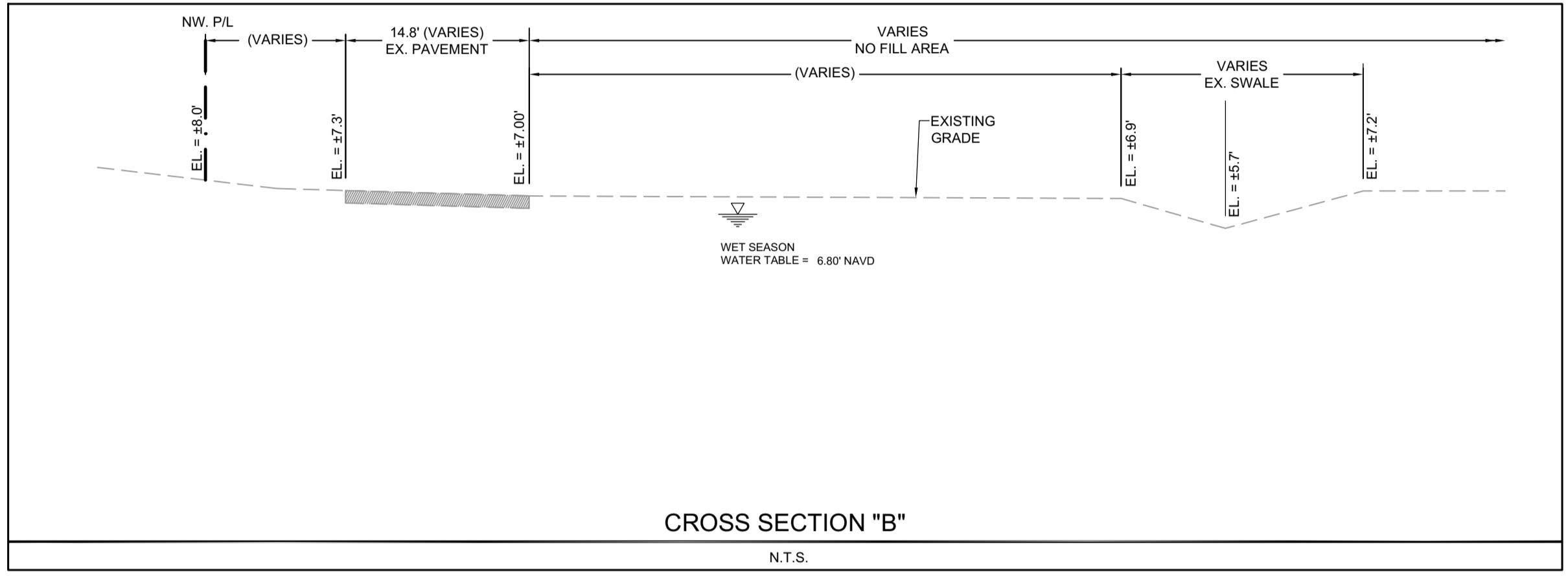
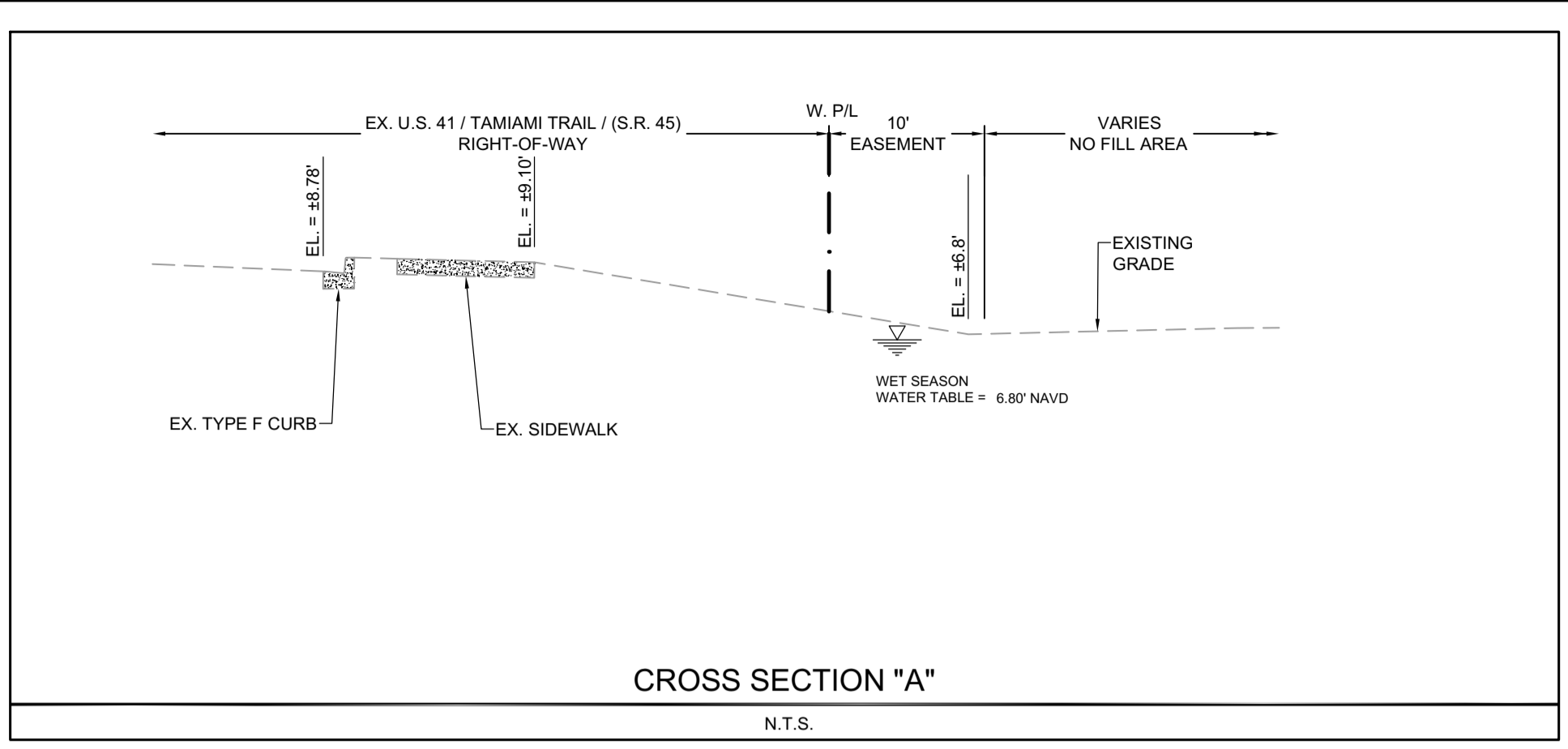
APPROVED
DOS2020-00080
Tom Sawtell, Plan Reviewer
Lee County Development Services
10/23/2020

P:\2019 Projects\190901 GHANEM US41 - ACTIVE\01-CADD FILES\01-CAD CADD - VERSION C1\190901 SDP SET

GHANEM U.S. 41
 AERIAL & FLUCCS PLAN
 15805 S TAMAMI TRAIL,
 FORT MYERS, FL 33908

Quattrone & Associates, Inc.
 Engineers, Planners, & Development Consultants
 4301 Veronica Shoemaker Blvd - Fort Myers, Florida 33916 - 239-936-5222
 Certificate of Authorization Number: 9445

ALFRED QUATTRONE P.E.
 FL REG #52741
 VALID ONLY WITH STAMPED SEAL
 SAVED BY: Mark
 SAVED ON: 10/13/20
SHEET
SD-03
 03 OF 07



APPROVED
 DOS2020-00080
 Tom Sawtell, Plan Reviewer
 Lee County Development Services
 10/23/2020

CROSS SECTION NOTE:
 SWALE PROFILES SHOWN ARE TO TOP OF SOD. CONTRACTOR TO ADJUST SWALE GRADING ACCORDINGLY. ANY NATURAL GROUND AREA DISTURBED BY THE CONTRACTOR SHALL BE FERTILIZED, MULCHED, AND SEEDDED.

VERTICAL DATUM: NAVD
 THIS DRAWING AND ALL ELEVATIONS SHOWN ARE BASED ON THE NATIONAL AMERICAN VERTICAL DATUM (NAVD 88) CONVERT TO NGVD 29 ADD: 1.16'

NO.	DATE	COMMENT
1	08/13/2020	LEE COUNTY COMMENTS
2	10/08/2020	LEE COUNTY COMMENTS

GHANEM U.S. 41
TYPICAL PROJECT CROSS SECTIONS
 15805 S TAMAMI TRAIL,
 FORT MYERS, FL 33908

Quattrone & Associates, Inc.
 Engineers, Planners, & Development Consultants
 4301 Veronica Shoemaker Blvd - Fort Myers, Florida 33916 - 239-936-5222
 Certificate of Authorization Number: 9445

ALFRED QUATTRONE, P.E.
 FL REG #52741
 VALID ONLY WITH STAMPED SEAL
 SAVED BY: Mark
 SAVED ON: 10/13/20
SHEET
SD-07
 07 OF 07

P:\2019 Projects\190901 GHANEM US41 - ACTIVE\01-CADD FILES\01-CADD - VERSION C\190901 SDP.SET