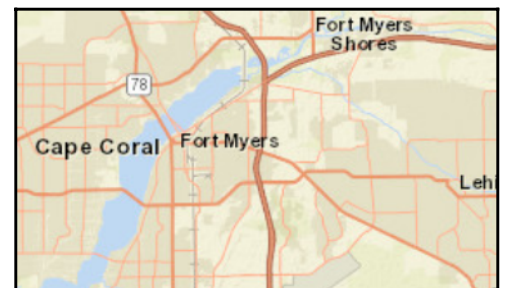
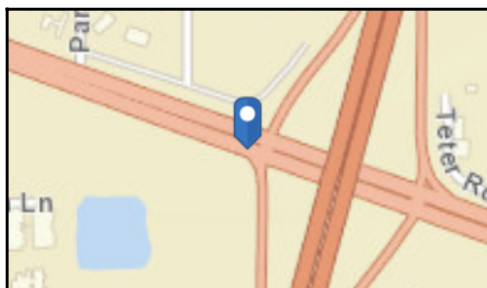
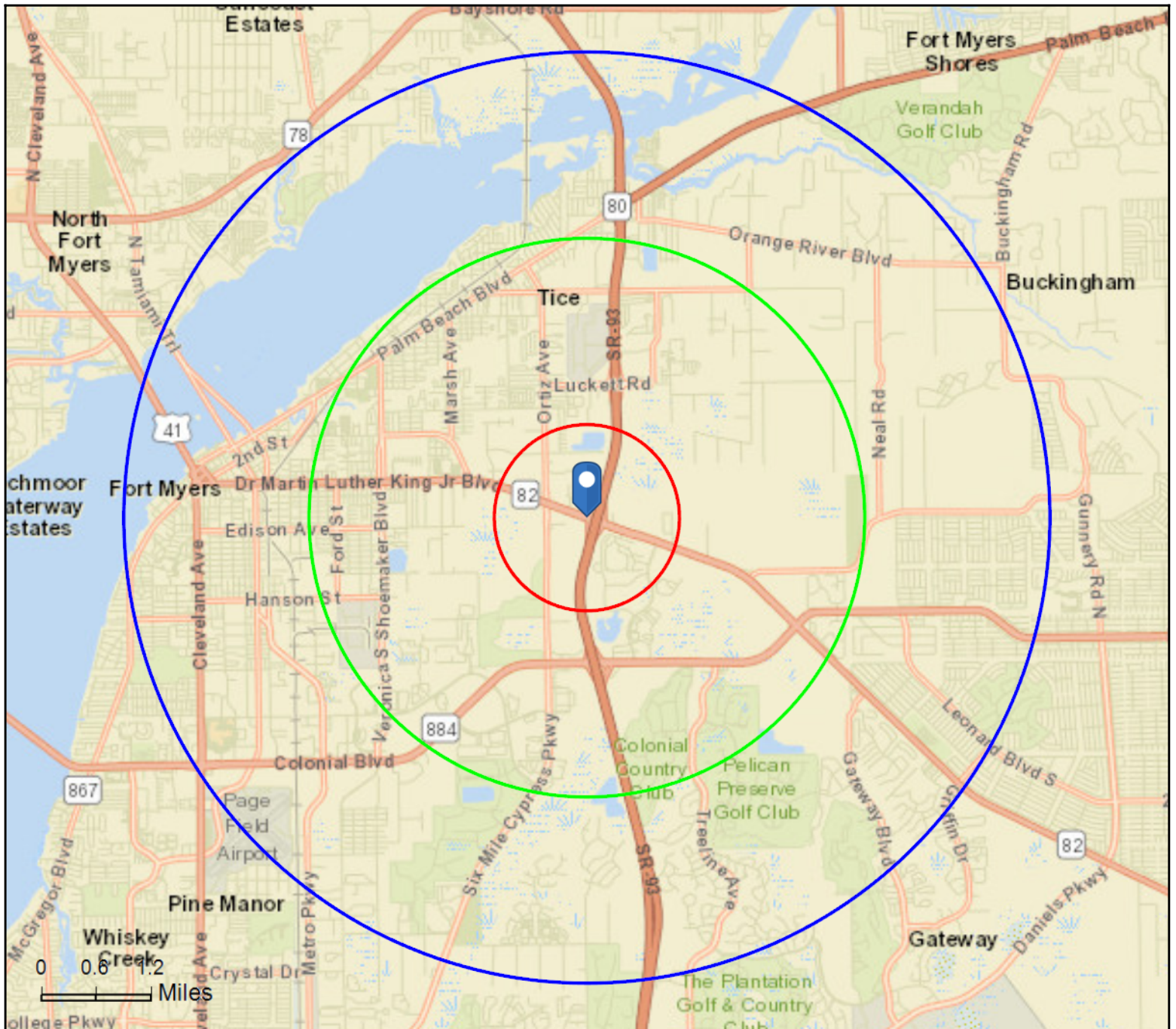


State Road 82, Fort Myers, Florida, 33905 3
State Road 82, Fort Myers, Florida, 33905
Rings: 1, 3, 5 mile radii

Prepared by Esri
Latitude: 26.63535
Longitude: -81.80449





Business Locator

State Road 82, Fort Myers, Florida, 33905 3
 State Road 82, Fort Myers, Florida, 33905
 Rings: 1, 3, 5 mile radii

Prepared by Esri
 Latitude: 26.63535
 Longitude: -81.80449

2010 Residential Population:	84,293	2018 Total Sales (\$000)	\$12,443,723
2018 Residential Population:	103,125	2018 Total Employees	71,978
2023 Residential Population:	116,793	Employee/Residential Population Ratio:	0.70:1
Annual Population Growth 2018 - 2023	2.52%	Total Number of Businesses:	6,852

SIC Code	Business Name	Franchise	Distance From Site in Miles	Employees	Sales (\$000)
551105	PALM TRUCK CTR DR MARTIN LUTHER KING BLVD FORT MYERS, FL 33905	4	0.06 NW	20	\$9,708
551105	PALM PETERBILT GMC DR MARTIN LUTHER KING BLVD FORT MYERS, FL 33905		0.06 NW	4	\$1,942
753203	CLASSIC SOFT TRIM DR MARTIN LUTHER KING BLVD FORT MYERS, FL 33905		0.06 NW	7	\$976
912101	US WATER DR MARTIN LUTHER KING BLVD FORT MYERS, FL 33905		0.06 NW	9	\$0
551105	PALM TRUCK CTR-FT MYERS DR MARTIN LUTHER KING BLVD FORT MYERS, FL 33905		0.06 NW	25	\$12,135
508310	EVERGLADES EQUIPMENT GROUP STATE ROAD 82 FORT MYERS, FL 33905	2	0.19 NW	28	\$31,688
554101	FORT MYERS MOBIL PARK 82 DR FORT MYERS, FL 33905	4	0.24 NW	5	\$5,149
602103	ATM PARK 82 DR FORT MYERS, FL 33905		0.24 NW	0	\$0
554101	MOBIL PARK 82 DR FORT MYERS, FL 33905	4	0.24 NW	5	\$5,149
701101	HYATT PLACE FORT MYERS CHAMPION RING RD FORT MYERS, FL 33905	2	0.24 SE	30	\$8,280
653118	SUMMIT HOTEL PROPERTIES LLC CHAMPION RING RD FORT MYERS, FL 33905		0.24 SE	4	\$399
806202	PROMISE HOSPITAL OF FORT MYERS CHAMPION RING RD FORT MYERS, FL 33905	FO	0.28 SE	0	\$0
836105	CARIN LIC VIA SANTA CROCE CT FORT MYERS, FL 33905		0.30 SE	50	\$0
508206	FLAGLER CONSTRUCTION EQUIPMENT DR MARTIN LUTHER KING BLVD FORT MYERS, FL 33905		0.32 NW	20	\$26,083

Data Note: Businesses are listed based on their proximity to the study area location. A maximum of 250 records can be displayed on one report. Data on the Business Locations report is based on the businesses whose location falls within the area of study. Total Sales, Total Daytime Business Population, Total Number of Businesses, and the Daytime Business (pop)/Residential Ratio are calculated using the collection of business points that fall within the area of study.

Source: Copyright 2019 Infogroup and Esri. Esri Total Residential Population forecasts for 2019. Infogroup Business Locations (January 2019).



Business Locator

State Road 82, Fort Myers, Florida, 33905 3
 State Road 82, Fort Myers, Florida, 33905
 Rings: 1, 3, 5 mile radii

Prepared by Esri
 Latitude: 26.63535
 Longitude: -81.80449

SIC Code	Business Name	Franchise	Distance From Site in Miles	Employees	Sales (\$000)
769923	METRO SCALE & SYSTEMS INC PARK 82 DR FORT MYERS, FL 33905		0.35 NW	6	\$700
554101	BLACKSEA PETROLEUM INC STATE ROAD 82 FORT MYERS, FL 33905		0.36 SE	10	\$10,297
784108	REDBOX STATE ROAD 82 FORT MYERS, FL 33905	R	0.36 SE	0	\$0
999977	F S I & ALI INC STATE ROAD 82 FORT MYERS, FL 33905		0.36 SE	0	\$0
602103	ATM STATE ROAD 82 FORT MYERS, FL 33905		0.36 SE	0	\$0
541103	7-ELEVEN STATE ROAD 82 FORT MYERS, FL 33905	W	0.36 SE	15	\$2,957
541104	MUTAAL FOOD LLC STATE ROAD 82 FORT MYERS, FL 33905		0.36 SE	4	\$789
999977	ISHA ALI ENTERPRISES INC STATE ROAD 82 FORT MYERS, FL 33905		0.36 SE	0	\$0
503211	ROCK & SAND EXPRESS LLC VIA PIAZZA LOOP FORT MYERS, FL 33905		0.39 SE	3	\$2,859
017401	COOPERATIVE PRODUCERS INC STATE RD 82 FORT MYERS, FL 33905		0.41 SE	20	\$941
912102	JUVENILE DETENTION CTR ORTIZ AVE FORT MYERS, FL 33905		0.44 SW	82	\$0
832222	G4S YOUTH SVC ORTIZ AVE FORT MYERS, FL 33905		0.44 SW	7	\$560
501501	LKQ AUTO PARTS DR MARTIN LUTHER KING BLVD FORT MYERS, FL 33905		0.44 NW	17	\$13,695
824903	KEISER UNIVERSITY FORUM CORPORATE PKWY FORT MYERS, FL 33905		0.45 SE	90	\$0
594201	FOLLETT INC FORUM CORPORATE PKWY FORT MYERS, FL 33905		0.45 SE	2	\$264
518101	JJ TAYLOR DISTRIBUTING FL INC PARK 82 DR FORT MYERS, FL 33905		0.45 NW	175	\$124,035

Data Note: Businesses are listed based on their proximity to the study area location. A maximum of 250 records can be displayed on one report. Data on the Business Locations report is based on the businesses whose location falls within the area of study. Total Sales, Total Daytime Business Population, Total Number of Businesses, and the Daytime Business (pop)/Residential Ratio are calculated using the collection of business points that fall within the area of study.

Source: Copyright 2019 Infogroup and Esri. Esri Total Residential Population forecasts for 2019. Infogroup Business Locations (January 2019).



Business Locator

State Road 82, Fort Myers, Florida, 33905 3
 State Road 82, Fort Myers, Florida, 33905
 Rings: 1, 3, 5 mile radii

Prepared by Esri
 Latitude: 26.63535
 Longitude: -81.80449

SIC Code	Business Name	Franchise	Distance From Site in Miles	Employees	Sales (\$000)
999977	DMS-DIVTEL ORTIZ AVE FORT MYERS, FL 33905		0.46 SW	0	\$0
912102	CORRECTIONS DEPT-FT MYERS WORK ORTIZ AVE FORT MYERS, FL 33905		0.46 SW	44	\$0
503105	QUALITY PALLETS INC HIGH COTTON LN FORT MYERS, FL 33905		0.52 NW	6	\$5,502
596316	VUEIVE ALA VIDA FOOD SVC ORTES AVE FORT MYERS, FL 33905		0.54 NW	2	\$135
421304	SOUTHEASTERN FREIGHTLINES HIGH COTTON LN FORT MYERS, FL 33905		0.54 NW	3	\$625
836105	CARIN LLC VIA SAN GIOVANI ST FORT MYERS, FL 33905		0.54 SE	50	\$0
874214	LEWIS SEO FORUM CORPORATE PKWY FORT MYERS, FL 33905		0.55 SE	3	\$336
509312	ALL SCRAP ORTIZ AVE FORT MYERS, FL 33905		0.56 NW	6	\$6,673
078206	CREATIVE VISIONS LAWN CARE VIA PIAZZA LOOP FORT MYERS, FL 33905		0.57 SE	1	\$98
152144	CEMEX ORTIZ AVE FORT MYERS, FL 33905		0.58 NW	12	\$4,142
162308	MITCHELL & STARK CONSTRUCTION HIGH COTTON LN FORT MYERS, FL 33905		0.58 NW	25	\$5,906
411902	LEE COUNTY AMBULANCE ORTIZ AVE FORT MYERS, FL 33905		0.59 SW	200	\$12,617
912103	EMERGENCY MEDICAL ORTIZ AVE FORT MYERS, FL 33905		0.59 SW	200	\$0
912103	LEE COUNTY EMERGENCY MGMT ORTIZ AVE FORT MYERS, FL 33905		0.59 SW	10	\$0
651303	MOSAIC AT THE FORUM CHAMPION RING RD FORT MYERS, FL 33905		0.60 SE	4	\$559
162903	THOMAS MARINE CONSTRUCTION INC HIGH COTTON LN FORT MYERS, FL 33905		0.60 NW	22	\$3,711

Data Note: Businesses are listed based on their proximity to the study area location. A maximum of 250 records can be displayed on one report. Data on the Business Locations report is based on the businesses whose location falls within the area of study. Total Sales, Total Daytime Business Population, Total Number of Businesses, and the Daytime Business (pop)/Residential Ratio are calculated using the collection of business points that fall within the area of study.

Source: Copyright 2019 Infogroup and Esri. Esri Total Residential Population forecasts for 2019. Infogroup Business Locations (January 2019).



Business Locator

State Road 82, Fort Myers, Florida, 33905 3
 State Road 82, Fort Myers, Florida, 33905
 Rings: 1, 3, 5 mile radii

Prepared by Esri
 Latitude: 26.63535
 Longitude: -81.80449

SIC Code	Business Name	Franchise	Distance From Site in Miles	Employees	Sales (\$000)
738984	IWATER HIGH COTTON LN FORT MYERS, FL 33905		0.60 NW	3	\$394
653108	SONGY HIGHROADS LLC FORUM CORPORATE PKWY FORT MYERS, FL 33905		0.63 SE	2	\$200
566101	PREMIUM DRESS SHOES INC FORUM CORPORATE PKWY FORT MYERS, FL 33905		0.63 SE	2	\$313
822101	RASMUSSEN COLLEGE FORT MYERS FORUM CORPORATE PKWY FORT MYERS, FL 33905	U	0.63 SE	40	\$0
651202	FORUM OFFICE PARK ILLC FORUM CORPORATE PKWY FORT MYERS, FL 33905		0.63 SE	2	\$633
641112	PRUDENTIAL FINANCIAL FORUM CORPORATE PKWY FORT MYERS, FL 33905	T	0.63 SE	2	\$290
999977	SOWIC INC FORUM CORPORATE PKWY FORT MYERS, FL 33905		0.63 SE	0	\$0
874899	ENORTH CONSULTING INC FORUM CORPORATE PKWY FORT MYERS, FL 33905		0.63 SE	1	\$108
734922	LINT OUT FORUM CORPORATE PKWY FORT MYERS, FL 33905		0.63 SE	1	\$65
421401	RAY THE MOVER FORUM CORPORATE PKWY FORT MYERS, FL 33905		0.63 SE	6	\$692
999977	SAMI CORP FORUM CORPORATE PKWY FORT MYERS, FL 33905		0.63 SE	0	\$0
599306	PREMIER VAPOR-LOUNGE FRNCHSNG FORUM CORPORATE PKWY FORT MYERS, FL 33905		0.63 SE	7	\$1,205
799999	T & G MOTORSPORTS LLC FORUM CORPORATE PKWY FORT MYERS, FL 33905		0.63 SE	1	\$104
999977	ZAPLEES FORUM CORPORATE PKWY FORT MYERS, FL 33905		0.63 SE	0	\$0
421401	MOVING SQUAD SOUTH FLORIDA FORUM CORPORATE PKWY FORT MYERS, FL 33905		0.63 SE	6	\$692
628207	GREENBLOCK ACQUISITION LLC FORUM CORPORATE PKWY FORT MYERS, FL 33905		0.63 SE	5	\$1,537

Data Note: Businesses are listed based on their proximity to the study area location. A maximum of 250 records can be displayed on one report. Data on the Business Locations report is based on the businesses whose location falls within the area of study. Total Sales, Total Daytime Business Population, Total Number of Businesses, and the Daytime Business (pop)/Residential Ratio are calculated using the collection of business points that fall within the area of study.

Source: Copyright 2019 Infogroup and Esri. Esri Total Residential Population forecasts for 2019. Infogroup Business Locations (January 2019).



Business Locator

State Road 82, Fort Myers, Florida, 33905 3
 State Road 82, Fort Myers, Florida, 33905
 Rings: 1, 3, 5 mile radii

Prepared by Esri
 Latitude: 26.63535
 Longitude: -81.80449

SIC Code	Business Name	Franchise	Distance From Site in Miles	Employees	Sales (\$000)
999977	SOMAA UNITED CORP FORUM CORPORATE PKWY FORT MYERS, FL 33905		0.63 SE	0	\$0
999977	BIRDYFLY LLC FORUM CORPORATE PKWY FORT MYERS, FL 33905		0.63 SE	0	\$0
999977	FRANCHISE GUARDIAN LLC FORUM CORPORATE PKWY FORT MYERS, FL 33905		0.63 SE	0	\$0
999977	GYFTHINT INC FORUM CORPORATE PKWY FORT MYERS, FL 33905		0.63 SE	0	\$0
641112	PARKER-DOUGLAS INSURANCE INC FORUM CORPORATE PKWY FORT MYERS, FL 33905		0.63 SE	4	\$580
999977	SPECULAR PRODUCTIONS INC FORUM CORPORATE PKWY FORT MYERS, FL 33905		0.63 SE	0	\$0
738995	AT BROKERS LLC FORUM CORPORATE PKWY FORT MYERS, FL 33905		0.63 SE	4	\$525
653118	FLORIDA GULF COAST REALTY FORUM CORPORATE PKWY FORT MYERS, FL 33905		0.63 SE	4	\$399
999977	DALE ENTERPRISES FORUM CORPORATE PKWY FORT MYERS, FL 33905		0.63 SE	0	\$0
999977	LINT AWAY FORUM CORPORATE PKWY FORT MYERS, FL 33905		0.63 SE	0	\$0
874201	ZION TECH CONSULTING INC FORUM CORPORATE PKWY FORT MYERS, FL 33905		0.63 SE	2	\$224
176109	ANDREWS ROOFING FORUM CORPORATE PKWY FORT MYERS, FL 33905		0.63 SE	10	\$1,096
154227	R E CONSTRUCTION FL INC FORUM CORPORATE PKWY FORT MYERS, FL 33905		0.63 SE	1	\$346
616201	FIDELITY BANK MORTGAGE FORUM CORPORATE PKWY FORT MYERS, FL 33905		0.63 SE	3	\$1,266
811103	MCMILLEN LAW FIRM FORUM CORPORATE PKWY FORT MYERS, FL 33905		0.63 SE	4	\$824
736105	GROUP MANAGEMENT SVC-FORT FORUM CORPORATE PKWY FORT MYERS, FL 33905		0.63 SE	3	\$306

Data Note: Businesses are listed based on their proximity to the study area location. A maximum of 250 records can be displayed on one report. Data on the Business Locations report is based on the businesses whose location falls within the area of study. Total Sales, Total Daytime Business Population, Total Number of Businesses, and the Daytime Business (pop)/Residential Ratio are calculated using the collection of business points that fall within the area of study.

Source: Copyright 2019 Infogroup and Esri. Esri Total Residential Population forecasts for 2019. Infogroup Business Locations (January 2019).



Business Locator

State Road 82, Fort Myers, Florida, 33905 3
 State Road 82, Fort Myers, Florida, 33905
 Rings: 1, 3, 5 mile radii

Prepared by Esri
 Latitude: 26.63535
 Longitude: -81.80449

SIC Code	Business Name	Franchise	Distance From Site in Miles	Employees	Sales (\$000)
078301	GIRARD ENVIRONMENTAL SVC ORTIZ AVE FORT MYERS, FL 33905		0.63 NW	2	\$196
507406	FERGUSON LAREDO AVE FORT MYERS, FL 33905		0.65 NE	55	\$46,124
874234	SRMS ORTIZ AVE FORT MYERS, FL 33905		0.65 NW	2	\$224
421401	SUNCOAST MOVING & STORAGE ORTIZ AVE FORT MYERS, FL 33905	2	0.65 NW	20	\$2,305
999977	TWO BIRDS INC VIA PIAZZA LOOP FORT MYERS, FL 33905		0.66 SE	0	\$0
731907	SOUTHWEST FLORIDA DISTRIBUTORS ORTIZ AVE FORT MYERS, FL 33905		0.69 NW	10	\$2,151
531104	DISCOUNT HARIS VIA PIAZZA LOOP FORT MYERS, FL 33905		0.69 SE	2	\$355
899999	SWFLS BEST AUTO SVC LLC DR MARTIN LUTHER KING BLVD FORT MYERS, FL 33905		0.69 NW	1	\$151
874201	MAGICAL HOME THEATERS VIA CAMPANIA ST FORT MYERS, FL 33905		0.70 SE	2	\$224
508305	MWI CORP KIM LN FORT MYERS, FL 33905		0.70 NW	9	\$10,186
999977	HUNT INC ORTIZ AVE FORT MYERS, FL 33905		0.72 NW	0	\$0
501304	FORT MYERS THERMO KING ORTIZ AVE FORT MYERS, FL 33905		0.72 NW	3	\$3,340
553123	DEALER TIRE LAREDO AVE FORT MYERS, FL 33905		0.74 NE	2	\$408
539901	ALLIGATOR TOWING & RECOVERY DR MARTIN LUTHER KING BLVD FORT MYERS, FL 33905		0.74 NW	20	\$3,322
754901	FOX GLEN TOWING DR MARTIN LUTHER KING BLVD FORT MYERS, FL 33905		0.74 NW	3	\$296
501401	LEAL'S TIRES & WHEELS ORTIZ AVE FORT MYERS, FL 33905		0.75 NW	4	\$4,563

Data Note: Businesses are listed based on their proximity to the study area location. A maximum of 250 records can be displayed on one report. Data on the Business Locations report is based on the businesses whose location falls within the area of study. Total Sales, Total Daytime Business Population, Total Number of Businesses, and the Daytime Business (pop)/Residential Ratio are calculated using the collection of business points that fall within the area of study.

Source: Copyright 2019 Infogroup and Esri. Esri Total Residential Population forecasts for 2019. Infogroup Business Locations (January 2019).



Business Locator

State Road 82, Fort Myers, Florida, 33905 3
 State Road 82, Fort Myers, Florida, 33905
 Rings: 1, 3, 5 mile radii

Prepared by Esri
 Latitude: 26.63535
 Longitude: -81.80449

SIC Code	Business Name	Franchise	Distance From Site in Miles	Employees	Sales (\$000)
722101	CHARLYNE LEES PHOTOGRAPHY VIA MURANO CT FORT MYERS, FL 33905		0.77 SE	2	\$73
754901	FOX EQUIPMENT SALES & SVC DR MARTIN LUTHER KING BLVD FORT MYERS, FL 33905		0.78 NW	3	\$296
754901	GLEN'S WRECKER SVC INC DR MARTIN LUTHER KING BLVD FORT MYERS, FL 33905		0.78 NW	3	\$296
769203	DANIELS WELDING & PROPELLER DR MARTIN LUTHER KING BLVD FORT MYERS, FL 33905		0.79 NW	3	\$196
507503	LENNOX INDUSTRIES ORTIZ AVE FORT MYERS, FL 33905		0.81 NW	4	\$4,527
521140	GENERAL INSULATION CO ORTIZ AVE FORT MYERS, FL 33905		0.81 NW	3	\$1,057
503120	A&M SUPPLY CORP ORTIZ AVE FORT MYERS, FL 33905		0.81 NW	4	\$3,668
507505	LENNOX PARTS PLUS ORTIZ AVE FORT MYERS, FL 33905		0.81 NW	4	\$4,527
421309	FEDEX HOME DELIVERY ORTIZ AVE FORT MYERS, FL 33905		0.81 NW	6	\$1,250
999977	E S ARCTIC LLC OMNI LN FORT MYERS, FL 33905		0.84 SE	0	\$0
999977	SCHULTE ENTERPRISES INC FORUM BLVD FORT MYERS, FL 33905		0.85 SE	0	\$0
173123	ARNOLD B ANDREWS JR INSTLTN MANASSAS CT FORT MYERS, FL 33905		0.85 NW	1	\$110
602103	ATM DR MARTIN LUTHER KING BLVD FORT MYERS, FL 33905		0.85 NW	0	\$0
501501	U PULL N SAVE DR MARTIN LUTHER KING BLVD FORT MYERS, FL 33905		0.85 NW	2	\$1,612
836105	DISCOVERY VILLAGE AT THE FORUM FORUM BLVD FORT MYERS, FL 33905		0.87 SE	50	\$0
872101	WATER ONE LAREDO AVE FORT MYERS, FL 33905	C	0.87 NW	8	\$797

Data Note: Businesses are listed based on their proximity to the study area location. A maximum of 250 records can be displayed on one report. Data on the Business Locations report is based on the businesses whose location falls within the area of study. Total Sales, Total Daytime Business Population, Total Number of Businesses, and the Daytime Business (pop)/Residential Ratio are calculated using the collection of business points that fall within the area of study.

Source: Copyright 2019 Infogroup and Esri. Esri Total Residential Population forecasts for 2019. Infogroup Business Locations (January 2019).



Business Locator

State Road 82, Fort Myers, Florida, 33905 3
 State Road 82, Fort Myers, Florida, 33905
 Rings: 1, 3, 5 mile radii

Prepared by Esri
 Latitude: 26.63535
 Longitude: -81.80449

SIC Code	Business Name	Franchise	Distance From Site in Miles	Employees	Sales (\$000)
549903	HOOSIER WAWA CO INC LAREDO AVE FORT MYERS, FL 33905		0.87 NW	8	\$717
572214	LEXINGTON PALMS AT THE FORUM OMNI LN FORT MYERS, FL 33905		0.88 SE	7	\$1,780
399903	STELLAR INDUSTRIES OMNI LN FORT MYERS, FL 33905		0.88 NE	2	\$327
162308	FORTILINE WATERWORKS LAREDO AVE FORT MYERS, FL 33905		0.91 NW	8	\$1,890
154227	DEAN'S MAINTENANCE SQUIRREL HILL CT FORT MYERS, FL 33905		0.95 NW	2	\$691
753701	A 2 B TRANSMISSION LLC SQUIRREL HILL CT FORT MYERS, FL 33905		0.95 NW	2	\$250
553111	WORLDPAC LAREDO AVE FORT MYERS, FL 33905		0.99 NE	10	\$2,036
205203	SNYDER'S OF HANOVER LAREDO AVE FORT MYERS, FL 33905		0.99 NE	4	\$1,404
999977	SUPERIOR PLUS CNSTR PDTS CORP LAREDO AVE FORT MYERS, FL 33905		0.99 NE	0	\$0
506325	TROJAN BATTERY SALES LLC LAREDO AVE FORT MYERS, FL 33905		0.99 NE	8	\$7,309
358902	CORE & MAIN WATERWORKS LAREDO AVE FORT MYERS, FL 33905		0.99 NW	10	\$1,257
871147	COMMUNITY ENGINEERING SVC INC LAREDO AVE FORT MYERS, FL 33905		0.99 NW	8	\$1,116
753401	ORTIZ AUTO LLC ORTIZ AVE FORT MYERS, FL 33905		1.02 NW	2	\$490
754901	J C L TOWING ORTIZ AVE FORT MYERS, FL 33905		1.02 NW	3	\$296
832211	SOUTH FL EMERGENCY VEHICLES CUMMINS CT FORT MYERS, FL 33905		1.03 NW	9	\$719
161101	BATEMAN CONTRACTING CUMMINS CT FORT MYERS, FL 33905		1.04 NW	5	\$1,182

Data Note: Businesses are listed based on their proximity to the study area location. A maximum of 250 records can be displayed on one report. Data on the Business Locations report is based on the businesses whose location falls within the area of study. Total Sales, Total Daytime Business Population, Total Number of Businesses, and the Daytime Business (pop)/Residential Ratio are calculated using the collection of business points that fall within the area of study.

Source: Copyright 2019 Infogroup and Esri. Esri Total Residential Population forecasts for 2019. Infogroup Business Locations (January 2019).



Business Locator

State Road 82, Fort Myers, Florida, 33905 3
 State Road 82, Fort Myers, Florida, 33905
 Rings: 1, 3, 5 mile radii

Prepared by Esri
 Latitude: 26.63535
 Longitude: -81.80449

SIC Code	Business Name	Franchise	Distance From Site in Miles	Employees	Sales (\$000)
493903	DENCO CONSTRUCTION INC CUMMINS CT FORT MYERS, FL 33905		1.04 NW	46	\$19,787
514939	US FOODS LAREDO AVE FORT MYERS, FL 33905		1.05 NW	3	\$3,858
553123	GCR TIRES & SVC LAREDO AVE FORT MYERS, FL 33905	14	1.06 NW	12	\$2,443
501501	LESTER'S USED AUTO PARTS ORTIZ AVE FORT MYERS, FL 33905		1.07 NW	2	\$1,612
753801	LESTER'S AUTO REPAIRS ORTIZ AVE FORT MYERS, FL 33905		1.07 NW	2	\$260
171114	PAGE MECHANICAL GROUP INC CUMMINS CT FORT MYERS, FL 33905		1.09 NW	85	\$9,310
335501	ARCHITECTURAL METAL OF SW FL LAREDO AVE FORT MYERS, FL 33905		1.09 NW	12	\$1,673
735301	SIMS CRANE & EQUIPMENT CO BENCHMARK AVE FORT MYERS, FL 33905		1.09 NW	30	\$3,286
591205	GENOA-QOL HEALTHCARE CO ORTIZ AVE FORT MYERS, FL 33905		1.12 SW	6	\$1,759
806301	SALUSCARE ORTIZ AVE FORT MYERS, FL 33905		1.12 SW	18	\$2,254
832243	CRISIS STABILIZATION UNIT INFO ORTIZ AVE FORT MYERS, FL 33905		1.12 SW	5	\$400
751303	PENSKE TRUCK RENTAL LAREDO AVE FORT MYERS, FL 33905	P	1.12 NW	13	\$4,029
735959	SUNBELT RENTALS LAREDO AVE FORT MYERS, FL 33905		1.12 NW	10	\$2,668
999977	WCI FORT MYERS CUMMINS CT FORT MYERS, FL 33905		1.13 NW	0	\$0
523110	GATEWOOD GLASS CUMMINS CT FORT MYERS, FL 33905		1.13 NW	4	\$1,274
356913	WAYNE AUTOMATIC FIRE SPRINKLER LAREDO AVE FORT MYERS, FL 33905		1.13 NW	40	\$7,199

Data Note: Businesses are listed based on their proximity to the study area location. A maximum of 250 records can be displayed on one report. Data on the Business Locations report is based on the businesses whose location falls within the area of study. Total Sales, Total Daytime Business Population, Total Number of Businesses, and the Daytime Business (pop)/Residential Ratio are calculated using the collection of business points that fall within the area of study.

Source: Copyright 2019 Infogroup and Esri. Esri Total Residential Population forecasts for 2019. Infogroup Business Locations (January 2019).



Business Locator

State Road 82, Fort Myers, Florida, 33905 3
 State Road 82, Fort Myers, Florida, 33905
 Rings: 1, 3, 5 mile radii

Prepared by Esri
 Latitude: 26.63535
 Longitude: -81.80449

SIC Code	Business Name	Franchise	Distance From Site in Miles	Employees	Sales (\$000)
571213	SOLID SURFACE TOPS-SOUTHWEST BENCHMARK AVE FORT MYERS, FL 33905		1.14 NW	5	\$975
152103	BALENTINE BUILDER SVC BENCHMARK AVE FORT MYERS, FL 33905		1.16 NW	1	\$346
999977	SOLID SURFACE TOPS BENCHMARK AVE FORT MYERS, FL 33905		1.16 NW	0	\$0
912104	FORT MYERS PARKS DEPT DR MARTIN LUTHER KING BLVD FORT MYERS, FL 33905		1.17 NW	10	\$0
602103	ATM ORTIZ AVE FORT MYERS, FL 33905		1.17 NW	0	\$0
593218	FLEA MARKET OF ORTIZ AVE ORTIZ AVE FORT MYERS, FL 33905		1.17 NW	20	\$9,837
573117	JABRAN SOUND ELECTRONICS CORP ORTIZ AVE FORT MYERS, FL 33905		1.17 NW	6	\$1,413
594129	YOUNG GUNS LLC VIA SAN MARCO LOOP FORT MYERS, FL 33905		1.17 SE	1	\$173
421309	SAIA LTL FREIGHT CUMMINS CT FORT MYERS, FL 33905	S	1.18 NW	17	\$3,541
521126	FOUNDATION BUILDING MATERIALS LAREDO AVE FORT MYERS, FL 33905		1.18 NW	9	\$3,171
473101	XPO LOGISTICS BENCHMARK AVE FORT MYERS, FL 33905		1.19 NW	11	\$1,907
421401	U-PACK LAREDO AVE FORT MYERS, FL 33905	A	1.20 NW	9	\$1,038
874266	ARCBEST LAREDO AVE FORT MYERS, FL 33905		1.20 NW	2	\$224
594301	STAPLES FORUM BLVD FORT MYERS, FL 33905	3	1.20 SE	24	\$6,176
533101	DOLLAR TREE FORUM BLVD FORT MYERS, FL 33905	m	1.21 SE	12	\$1,994
566101	RACK ROOM SHOES FORUM BLVD FORT MYERS, FL 33905	w	1.21 SE	10	\$1,561

Data Note: Businesses are listed based on their proximity to the study area location. A maximum of 250 records can be displayed on one report. Data on the Business Locations report is based on the businesses whose location falls within the area of study. Total Sales, Total Daytime Business Population, Total Number of Businesses, and the Daytime Business (pop)/Residential Ratio are calculated using the collection of business points that fall within the area of study.

Source: Copyright 2019 Infogroup and Esri. Esri Total Residential Population forecasts for 2019. Infogroup Business Locations (January 2019).



Business Locator

State Road 82, Fort Myers, Florida, 33905 3
 State Road 82, Fort Myers, Florida, 33905
 Rings: 1, 3, 5 mile radii

Prepared by Esri
 Latitude: 26.63535
 Longitude: -81.80449

SIC Code	Business Name	Franchise	Distance From Site in Miles	Employees	Sales (\$000)
723102	MAJESTIC NAILS & SPA FORUM BLVD FORT MYERS, FL 33905		1.21 SE	3	\$155
999977	MAJESTIC OF FT MYERS INC FORUM BLVD FORT MYERS, FL 33905		1.21 SE	0	\$0
836105	CYPRESS LEGENDS FORUM BLVD FORT MYERS, FL 33905		1.21 SE	8	\$0
571929	BED BATH & BEYOND FORUM BLVD FORT MYERS, FL 33905	B	1.22 SE	30	\$5,340
769958	KEY ME FORUM BLVD FORT MYERS, FL 33905		1.22 SE	2	\$234
531102	ROSS DRESS FOR LESS FORUM BLVD FORT MYERS, FL 33905	R	1.23 SE	35	\$6,198
609903	CASH UR CHECK ORTIZ AVE FORT MYERS, FL 33905		1.23 NW	2	\$1,005
581208	LA MEXICANA ORTIZ AVE FORT MYERS, FL 33905		1.23 NW	7	\$337
539901	IBARRA SALES ORTIZ AVE FORT MYERS, FL 33905		1.23 NW	1	\$333
171126	SUNBELT-FT MYERS PLAZA DR FORT MYERS, FL 33905		1.23 NE	3	\$329
802101	DENTAL EXPRESSIONS-FORT MEYERS FORUM BLVD FORT MYERS, FL 33905	2	1.24 SE	20	\$2,080
802101	DENTAL DESIGNS FORUM BLVD FORT MYERS, FL 33905		1.24 SE	1	\$158
594913	KAY'S QUILT SHOP FORUM BLVD FORT MYERS, FL 33905		1.24 SE	5	\$469
599502	AMERICA'S BEST FORUM BLVD FORT MYERS, FL 33905	A	1.25 SE	7	\$1,063
581208	SUBWAY FORUM BLVD FORT MYERS, FL 33905	R	1.25 SE	6	\$289
866107	FORT MYERS SEVENTH DAY ORTIZ AVE FORT MYERS, FL 33905	S	1.25 SW	2	\$0

Data Note: Businesses are listed based on their proximity to the study area location. A maximum of 250 records can be displayed on one report. Data on the Business Locations report is based on the businesses whose location falls within the area of study. Total Sales, Total Daytime Business Population, Total Number of Businesses, and the Daytime Business (pop)/Residential Ratio are calculated using the collection of business points that fall within the area of study.

Source: Copyright 2019 Infogroup and Esri. Esri Total Residential Population forecasts for 2019. Infogroup Business Locations (January 2019).



Business Locator

State Road 82, Fort Myers, Florida, 33905 3
 State Road 82, Fort Myers, Florida, 33905
 Rings: 1, 3, 5 mile radii

Prepared by Esri
 Latitude: 26.63535
 Longitude: -81.80449

SIC Code	Business Name	Franchise	Distance From Site in Miles	Employees	Sales (\$000)
806202	CORBETT FAMILY MEDICAL CTR ANTICA ST FORT MYERS, FL 33905		1.25 SE	20	\$4,141
421304	TAMPA TRUCK CTR FT MEYERS FEDERAL CT FORT MYERS, FL 33905		1.25 NE	3	\$625
521126	CONSTRUCTION MATERIALS LTD INC BENCHMARK AVE FORT MYERS, FL 33905		1.25 NW	20	\$7,046
503999	CONSTRUCTION MATERIALS BENCHMARK AVE FORT MYERS, FL 33905		1.25 NW	20	\$14,541
421309	FEDEX FREIGHT LAREDO AVE FORT MYERS, FL 33905	F	1.26 NW	16	\$3,332
596305	WYSCO FOOD SVC-WFC INC CUMMINS CT FORT MYERS, FL 33905		1.26 NW	3	\$202
738988	UNITED PARCEL SVC CUMMINS CT FORT MYERS, FL 33905		1.26 NW	17	\$2,231
175203	COLEMAN FLOOR CO BASELINE CT FORT MYERS, FL 33905		1.27 NW	2	\$220
078206	TRUGREEN LAWN CARE BASELINE CT FORT MYERS, FL 33905	T	1.27 NW	30	\$2,940
651501	LAZY J MOBILE HOME PARK GOLDEN LAKE RD FORT MYERS, FL 33905		1.29 NW	1	\$120
769941	EARTH SHAPES LLC GOLDEN LAKE RD FORT MYERS, FL 33905		1.29 NW	2	\$234
179985	VICTOR C NAPIER POOL CLEANING GOLDEN LAKE RD FORT MYERS, FL 33905		1.29 NW	1	\$227
735949	G S EQUIPMENT INC LAREDO AVE FORT MYERS, FL 33905		1.29 NW	12	\$3,201
738902	GABRIEL DESIGN PLANNING INC CYPRESS LEGENDS CIR FORT MYERS, FL 33905		1.29 SE	2	\$263
734201	ALPINE FARMS S GALAXY DR FORT MYERS, FL 33905		1.30 NW	4	\$409
999977	CARNICERIA MONTERREY # 4 INC SALINA ST FORT MYERS, FL 33905		1.30 SE	0	\$0

Data Note: Businesses are listed based on their proximity to the study area location. A maximum of 250 records can be displayed on one report. Data on the Business Locations report is based on the businesses whose location falls within the area of study. Total Sales, Total Daytime Business Population, Total Number of Businesses, and the Daytime Business (pop)/Residential Ratio are calculated using the collection of business points that fall within the area of study.

Source: Copyright 2019 Infogroup and Esri. Esri Total Residential Population forecasts for 2019. Infogroup Business Locations (January 2019).



Business Locator

State Road 82, Fort Myers, Florida, 33905 3
 State Road 82, Fort Myers, Florida, 33905
 Rings: 1, 3, 5 mile radii

Prepared by Esri
 Latitude: 26.63535
 Longitude: -81.80449

SIC Code	Business Name	Franchise	Distance From Site in Miles	Employees	Sales (\$000)
176109	CROWN ROOFING LLC ELEVATION WAY FORT MYERS, FL 33905		1.30 NW	10	\$1,096
866110	MINISTERIO MUNDIAL LLAMADOS A BALLARD RD FORT MYERS, FL 33905		1.31 NW	2	\$0
721704	COMPLETE CARPET-UPHOLSTERY CR BENCHMARK AVE FORT MYERS, FL 33905		1.31 NW	3	\$198
754203	NEXT LEVEL DETAILING BENCHMARK AVE FORT MYERS, FL 33905		1.31 NW	1	\$57
555113	NEXT LEVEL MARINE BENCHMARK AVE FORT MYERS, FL 33905		1.31 NW	3	\$1,286
753949	GULF COAST WHEEL REPAIR BENCHMARK AVE FORT MYERS, FL 33905		1.31 NW	3	\$368
628207	LEE COUNTY PLBG ACQUISITION BENCHMARK AVE FORT MYERS, FL 33905		1.31 NW	5	\$1,537
842202	CALUSA NATURE CTR-PLANETARIUM ORTIZ AVE FORT MYERS, FL 33905		1.31 SW	5	\$0
602103	CITIBANK ATM ORTIZ AVE FORT MYERS, FL 33905	C	1.32 NW	0	\$0
541103	7-ELEVEN ORTIZ AVE FORT MYERS, FL 33905	W	1.32 NW	13	\$2,562
602101	CARDTRONICS USA INC ORTIZ AVE FORT MYERS, FL 33905		1.32 NW	7	\$1,507
999977	YNOT LIFESTYLE BRAND LLC CYPRESS LEGENDS CIR FORT MYERS, FL 33905		1.32 SE	0	\$0
152108	SERVPRO INDUSTRIES INC TARGET CT FORT MYERS, FL 33905		1.32 NW	7	\$2,416
999977	USIC TARGET CT FORT MYERS, FL 33905		1.32 NW	0	\$0
412101	METRO CAB TARGET CT FORT MYERS, FL 33905		1.32 NW	6	\$260
514937	A Z SOUTHEAST TARGET CT FORT MYERS, FL 33905		1.32 NW	3	\$3,858

Data Note: Businesses are listed based on their proximity to the study area location. A maximum of 250 records can be displayed on one report. Data on the Business Locations report is based on the businesses whose location falls within the area of study. Total Sales, Total Daytime Business Population, Total Number of Businesses, and the Daytime Business (pop)/Residential Ratio are calculated using the collection of business points that fall within the area of study.

Source: Copyright 2019 Infogroup and Esri. Esri Total Residential Population forecasts for 2019. Infogroup Business Locations (January 2019).



Business Locator

State Road 82, Fort Myers, Florida, 33905 3
 State Road 82, Fort Myers, Florida, 33905
 Rings: 1, 3, 5 mile radii

Prepared by Esri
 Latitude: 26.63535
 Longitude: -81.80449

SIC Code	Business Name	Franchise	Distance From Site in Miles	Employees	Sales (\$000)
731908	LAST CALL DISTRIBUTION TARGET CT FORT MYERS, FL 33905		1.32 NW	2	\$431
999977	WBUSA-EUROPE INC TARGET CT FORT MYERS, FL 33905		1.32 NW	0	\$0
999977	PALAZZO AZZURRO LLC TARGET CT FORT MYERS, FL 33905		1.32 NW	0	\$0
581208	FIVE STAR FOODS TARGET CT FORT MYERS, FL 33905		1.32 NW	7	\$337
723106	HAIR CUTTERY FORUM BLVD FORT MYERS, FL 33905	7	1.32 SE	11	\$568
581208	FIVE GUYS FORUM BLVD FORT MYERS, FL 33905		1.32 SE	15	\$721
545102	ORANGE LEAF FROZEN YOGURT FORUM BLVD FORT MYERS, FL 33905	O	1.32 SE	10	\$647
581208	BELLA MOZZARELLA FORUM BLVD FORT MYERS, FL 33905		1.32 SE	7	\$337
801101	RIVERCHASE DERMATOLOGY FORUM BLVD FORT MYERS, FL 33905	D	1.32 SE	8	\$1,707
735301	ALLEGIANCE CRANE BENCHMARK AVE FORT MYERS, FL 33905		1.33 NW	15	\$1,643
735922	SUNCOAST PORTABLE SANITATION BENCHMARK AVE FORT MYERS, FL 33905		1.33 NW	6	\$1,601
421309	UPS FREIGHT BENCHMARK AVE FORT MYERS, FL 33905	U	1.33 NW	30	\$6,248
526134	FORESTRY RESOURCES MICHIGAN LINK FORT MYERS, FL 33916		1.34 NW	50	\$14,221
078211	SUWANNEE RIVER MULCH MICHIGAN LINK FORT MYERS, FL 33916		1.34 NW	5	\$490
078204	FORESTRY RESOURCES LANDSCP MICHIGAN LINK FORT MYERS, FL 33916		1.34 NW	2	\$196
399903	GOMULCH.COM LANDSCAPE SUPL STR MICHIGAN LINK FORT MYERS, FL 33916		1.34 NW	2	\$327

Data Note: Businesses are listed based on their proximity to the study area location. A maximum of 250 records can be displayed on one report. Data on the Business Locations report is based on the businesses whose location falls within the area of study. Total Sales, Total Daytime Business Population, Total Number of Businesses, and the Daytime Business (pop)/Residential Ratio are calculated using the collection of business points that fall within the area of study.

Source: Copyright 2019 Infogroup and Esri. Esri Total Residential Population forecasts for 2019. Infogroup Business Locations (January 2019).



Business Locator

State Road 82, Fort Myers, Florida, 33905 3
 State Road 82, Fort Myers, Florida, 33905
 Rings: 1, 3, 5 mile radii

Prepared by Esri
 Latitude: 26.63535
 Longitude: -81.80449

SIC Code	Business Name	Franchise	Distance From Site in Miles	Employees	Sales (\$000)
571306	CLASSIC FLOORS ELEVATION WAY FORT MYERS, FL 33905		1.34 NW	3	\$855
502112	GULFCOAST FURNITURE INSTLLTNS ELEVATION WAY FORT MYERS, FL 33905		1.34 NW	4	\$3,748
999977	PASSION RESCUE MISSION INC ANTICA ST FORT MYERS, FL 33905		1.35 SE	0	\$0
999977	PLANT STRONG FOR LIFE INC CYPRESS LEGENDS CIR FORT MYERS, FL 33905		1.35 SE	0	\$0
349603	CERTIFIED SLINGS ARCADIA ST FORT MYERS, FL 33916		1.35 NW	7	\$976
349603	CERTIFIED SLINGS BUCKETMART ARCADIA ST FORT MYERS, FL 33916		1.36 NW	8	\$1,115
171117	DEL-AIR HTG-A C-ELEC-SECURITY ELEVATION WAY FORT MYERS, FL 33905		1.36 NW	4	\$439
554103	PILOT TRAVEL CTR PLAZA DR FORT MYERS, FL 33905	P	1.37 NE	65	\$66,926
581208	SUBWAY PLAZA DR FORT MYERS, FL 33905	R	1.37 NE	7	\$337
421309	AAA COOPER TRANSPORTATION BENCHMARK AVE FORT MYERS, FL 33905		1.37 NW	25	\$5,207
508714	CARE CASKETS INTL LLC ELEVATION WAY FORT MYERS, FL 33905		1.37 NW	4	\$3,272
762902	MURRELL INC TARGET CT FORT MYERS, FL 33905		1.37 NW	5	\$531
171105	CUSTOM PLUMBING OF LEE COUNTY TARGET CT FORT MYERS, FL 33905		1.37 NW	40	\$4,382
421501	METRO COURIER SVC INC TARGET CT FORT MYERS, FL 33905		1.37 NW	8	\$889
421205	JWS MOVING & DELIVERY INC TARGET CT FORT MYERS, FL 33905		1.37 NW	6	\$795
171117	MIDPOINT COOLING & HEATING INC TARGET CT FORT MYERS, FL 33905	EO	1.37 NW	3	\$329

Data Note: Businesses are listed based on their proximity to the study area location. A maximum of 250 records can be displayed on one report. Data on the Business Locations report is based on the businesses whose location falls within the area of study. Total Sales, Total Daytime Business Population, Total Number of Businesses, and the Daytime Business (pop)/Residential Ratio are calculated using the collection of business points that fall within the area of study.

Source: Copyright 2019 Infogroup and Esri. Esri Total Residential Population forecasts for 2019. Infogroup Business Locations (January 2019).



Business Locator

State Road 82, Fort Myers, Florida, 33905 3
 State Road 82, Fort Myers, Florida, 33905
 Rings: 1, 3, 5 mile radii

Prepared by Esri
 Latitude: 26.63535
 Longitude: -81.80449

SIC Code	Business Name	Franchise	Distance From Site in Miles	Employees	Sales (\$000)
173101	ALL SERVICE ELECTRIC & DESIGN TARGET CT FORT MYERS, FL 33905		1.37 NW	7	\$767
999977	SHOTCRETE SYSTEMS TARGET CT FORT MYERS, FL 33905		1.37 NW	0	\$0
999977	UNIQUE PEBBLE TARGET CT FORT MYERS, FL 33905		1.37 NW	0	\$0
999977	PROIMGMEDIA LLC TARGET CT FORT MYERS, FL 33905		1.37 NW	0	\$0
489903	G J COMMUNICATIONS TARGET CT FORT MYERS, FL 33905		1.37 NW	4	\$1,472
177105	T & S CONCRETE SYSTEMS INC TARGET CT FORT MYERS, FL 33905		1.37 NW	10	\$1,096
179985	ISIDRO CRESPO POOL CLEANING CHIANA CIR FORT MYERS, FL 33905		1.37 SE	2	\$453
999977	IL FIORE MODO LLC CYPRESS LEGENDS CIR FORT MYERS, FL 33905		1.38 SE	0	\$0
556103	PARK MODEL CITY & RV SALES HAMILTON DR FORT MYERS, FL 33905		1.38 NE	4	\$1,342
421304	CONFIDENCE TRUCKING HAMILTON DR FORT MYERS, FL 33905		1.38 NE	3	\$625
179408	FLORIDA DIRT SOURCE LLC HAMILTON DR FORT MYERS, FL 33905		1.38 NE	25	\$2,739
999977	CHAVEZ & CHAVEZ LLC ANTICA ST FORT MYERS, FL 33905		1.38 SE	0	\$0

Data Note: Businesses are listed based on their proximity to the study area location. A maximum of 250 records can be displayed on one report. Data on the Business Locations report is based on the businesses whose location falls within the area of study. Total Sales, Total Daytime Business Population, Total Number of Businesses, and the Daytime Business (pop)/Residential Ratio are calculated using the collection of business points that fall within the area of study.

Source: Copyright 2019 Infogroup and Esri. Esri Total Residential Population forecasts for 2019. Infogroup Business Locations (January 2019).



Business Summary

State Road 82, Fort Myers, Florida, 33905 3
 State Road 82, Fort Myers, Florida, 33905
 Rings: 1, 3, 5 mile radii

Prepared by Esri
 Latitude: 26.63535
 Longitude: -81.80449

Data for all businesses in area	1 mile		3 miles		5 miles							
Total Businesses:	152		1,508		5,453							
Total Employees:	2,837		21,180		64,459							
Total Residential Population:	2,430		38,926		103,125							
Employee/Residential Population Ratio (per 100 Residents)	117		54		63							
by SIC Codes	Businesses		Employees		Businesses		Employees		Businesses		Employees	
	Number	Percent	Number	Percent	Number	Percent	Number	Percent	Number	Percent	Number	Percent
Agriculture & Mining	3	2.0%	39	1.4%	42	2.8%	389	1.8%	104	1.9%	776	1.2%
Construction	10	6.6%	130	4.6%	178	11.8%	2,136	10.1%	472	8.7%	4,703	7.3%
Manufacturing	3	2.0%	172	6.1%	50	3.3%	1,546	7.3%	155	2.8%	3,689	5.7%
Transportation	7	4.6%	212	7.5%	65	4.3%	836	3.9%	170	3.1%	1,487	2.3%
Communication	0	0.0%	0	0.0%	20	1.3%	678	3.2%	71	1.3%	2,181	3.4%
Utility	0	0.0%	5	0.2%	10	0.7%	143	0.7%	20	0.4%	359	0.6%
Wholesale Trade	10	6.6%	211	7.4%	94	6.2%	1,377	6.5%	251	4.6%	2,987	4.6%
Retail Trade Summary	40	26.3%	910	32.1%	340	22.5%	5,133	24.2%	1,104	20.2%	13,907	21.6%
Home Improvement	3	2.0%	212	7.5%	35	2.3%	801	3.8%	87	1.6%	1,279	2.0%
General Merchandise Stores	3	2.0%	116	4.1%	17	1.1%	543	2.6%	53	1.0%	1,728	2.7%
Food Stores	4	2.6%	48	1.7%	43	2.9%	424	2.0%	121	2.2%	1,182	1.8%
Auto Dealers, Gas Stations, Auto Aftermarket	6	3.9%	80	2.8%	60	4.0%	673	3.2%	205	3.8%	2,054	3.2%
Apparel & Accessory Stores	1	0.7%	8	0.3%	16	1.1%	62	0.3%	81	1.5%	1,013	1.6%
Furniture & Home Furnishings	2	1.3%	27	1.0%	32	2.1%	224	1.1%	92	1.7%	655	1.0%
Eating & Drinking Places	13	8.6%	300	10.6%	67	4.4%	1,316	6.2%	237	4.3%	3,926	6.1%
Miscellaneous Retail	9	5.9%	120	4.2%	70	4.6%	1,090	5.1%	229	4.2%	2,070	3.2%
Finance, Insurance, Real Estate Summary	12	7.9%	66	2.3%	131	8.7%	1,166	5.5%	562	10.3%	3,238	5.0%
Banks, Savings & Lending Institutions	3	2.0%	15	0.5%	23	1.5%	146	0.7%	74	1.4%	456	0.7%
Securities Brokers	0	0.0%	0	0.0%	7	0.5%	21	0.1%	46	0.8%	149	0.2%
Insurance Carriers & Agents	2	1.3%	13	0.5%	26	1.7%	162	0.8%	138	2.5%	619	1.0%
Real Estate, Holding, Other Investment Offices	7	4.6%	38	1.3%	74	4.9%	837	4.0%	305	5.6%	2,014	3.1%
Services Summary	54	35.5%	786	27.7%	475	31.5%	6,824	32.2%	2,067	37.9%	25,709	39.9%
Hotels & Lodging	2	1.3%	45	1.6%	10	0.7%	101	0.5%	41	0.8%	605	0.9%
Automotive Services	4	2.6%	15	0.5%	50	3.3%	315	1.5%	184	3.4%	906	1.4%
Motion Pictures & Amusements	2	1.3%	17	0.6%	26	1.7%	312	1.5%	114	2.1%	913	1.4%
Health Services	19	12.5%	274	9.7%	49	3.2%	724	3.4%	243	4.5%	3,646	5.7%
Legal Services	0	0.0%	0	0.0%	7	0.5%	28	0.1%	208	3.8%	1,652	2.6%
Education Institutions & Libraries	4	2.6%	210	7.4%	29	1.9%	2,461	11.6%	104	1.9%	7,217	11.2%
Other Services	22	14.5%	224	7.9%	304	20.2%	2,882	13.6%	1,173	21.5%	10,770	16.7%
Government	5	3.3%	306	10.8%	29	1.9%	907	4.3%	213	3.9%	5,320	8.3%
Unclassified Establishments	9	5.9%	0	0.0%	74	4.9%	47	0.2%	261	4.8%	104	0.2%
Totals	152	100.0%	2,837	100.0%	1,508	100.0%	21,180	100.0%	5,453	100.0%	64,459	100.0%

Source: Copyright 2018 Infogroup, Inc. All rights reserved. Esri Total Residential Population forecasts for 2018.

Date Note: Data on the Business Summary report is calculated using Esri's Data allocation method which uses census block groups to allocate business summary data to custom areas.



Business Summary

State Road 82, Fort Myers, Florida, 33905 3
 State Road 82, Fort Myers, Florida, 33905
 Rings: 1, 3, 5 mile radii

Prepared by Esri
 Latitude: 26.63535
 Longitude: -81.80449

by NAICS Codes	Businesses		Employees		Businesses		Employees		Businesses		Employees	
	Number	Percent	Number	Percent	Number	Percent	Number	Percent	Number	Percent	Number	Percent
Agriculture, Forestry, Fishing & Hunting	1	0.7%	10	0.4%	5	0.3%	68	0.3%	12	0.2%	135	0.2%
Mining	0	0.0%	0	0.0%	0	0.0%	0	0.0%	0	0.0%	1	0.0%
Utilities	0	0.0%	0	0.0%	2	0.1%	42	0.2%	7	0.1%	215	0.3%
Construction	11	7.2%	137	4.8%	189	12.5%	2,246	10.6%	516	9.5%	4,983	7.7%
Manufacturing	3	2.0%	173	6.1%	57	3.8%	1,637	7.7%	168	3.1%	3,094	4.8%
Wholesale Trade	10	6.6%	211	7.4%	92	6.1%	1,370	6.5%	244	4.5%	2,959	4.6%
Retail Trade	27	17.8%	609	21.5%	260	17.2%	3,683	17.4%	831	15.2%	9,711	15.1%
Motor Vehicle & Parts Dealers	3	2.0%	22	0.8%	52	3.4%	561	2.6%	189	3.5%	1,902	3.0%
Furniture & Home Furnishings Stores	2	1.3%	27	1.0%	17	1.1%	79	0.4%	47	0.9%	301	0.5%
Electronics & Appliance Stores	0	0.0%	0	0.0%	9	0.6%	47	0.2%	29	0.5%	191	0.3%
Bldg Material & Garden Equipment & Supplies Dealers	2	1.3%	206	7.3%	33	2.2%	791	3.7%	84	1.5%	1,267	2.0%
Food & Beverage Stores	3	2.0%	46	1.6%	40	2.7%	395	1.9%	109	2.0%	1,061	1.6%
Health & Personal Care Stores	4	2.6%	21	0.7%	19	1.3%	148	0.7%	58	1.1%	436	0.7%
Gasoline Stations	3	2.0%	59	2.1%	8	0.5%	111	0.5%	16	0.3%	152	0.2%
Clothing & Clothing Accessories Stores	1	0.7%	8	0.3%	20	1.3%	73	0.3%	102	1.9%	1,099	1.7%
Sport Goods, Hobby, Book, & Music Stores	1	0.7%	45	1.6%	11	0.7%	110	0.5%	43	0.8%	323	0.5%
General Merchandise Stores	3	2.0%	116	4.1%	17	1.1%	543	2.6%	53	1.0%	1,728	2.7%
Miscellaneous Store Retailers	4	2.6%	61	2.2%	27	1.8%	742	3.5%	85	1.6%	1,078	1.7%
Nonstore Retailers	0	0.0%	0	0.0%	6	0.4%	83	0.4%	16	0.3%	173	0.3%
Transportation & Warehousing	6	3.9%	66	2.3%	60	4.0%	616	2.9%	143	2.6%	1,196	1.9%
Information	0	0.0%	0	0.0%	26	1.7%	711	3.4%	117	2.1%	3,281	5.1%
Finance & Insurance	5	3.3%	28	1.0%	60	4.0%	335	1.6%	267	4.9%	1,252	1.9%
Central Bank/Credit Intermediation & Related Activities	3	2.0%	15	0.5%	25	1.7%	151	0.7%	81	1.5%	476	0.7%
Securities, Commodity Contracts & Other Financial	0	0.0%	0	0.0%	9	0.6%	23	0.1%	48	0.9%	153	0.2%
Insurance Carriers & Related Activities; Funds, Trusts &	2	1.3%	13	0.5%	26	1.7%	162	0.8%	138	2.5%	622	1.0%
Real Estate, Rental & Leasing	9	5.9%	41	1.4%	90	6.0%	1,011	4.8%	351	6.4%	2,328	3.6%
Professional, Scientific & Tech Services	5	3.3%	15	0.5%	97	6.4%	709	3.3%	591	10.8%	4,730	7.3%
Legal Services	0	0.0%	0	0.0%	10	0.7%	38	0.2%	232	4.3%	1,740	2.7%
Management of Companies & Enterprises	0	0.0%	0	0.0%	0	0.0%	0	0.0%	5	0.1%	10	0.0%
Administrative & Support & Waste Management & Remediation	4	2.6%	16	0.6%	78	5.2%	634	3.0%	248	4.5%	2,041	3.2%
Educational Services	4	2.6%	210	7.4%	31	2.1%	2,463	11.6%	113	2.1%	7,175	11.1%
Health Care & Social Assistance	27	17.8%	576	20.3%	83	5.5%	1,767	8.3%	343	6.3%	6,524	10.1%
Arts, Entertainment & Recreation	2	1.3%	21	0.7%	18	1.2%	317	1.5%	90	1.7%	1,044	1.6%
Accommodation & Food Services	15	9.9%	345	12.2%	80	5.3%	1,444	6.8%	286	5.2%	4,609	7.2%
Accommodation	2	1.3%	45	1.6%	10	0.7%	101	0.5%	41	0.8%	605	0.9%
Food Services & Drinking Places	13	8.6%	300	10.6%	70	4.6%	1,342	6.3%	245	4.5%	4,004	6.2%
Other Services (except Public Administration)	11	7.2%	73	2.6%	177	11.7%	1,165	5.5%	643	11.8%	3,647	5.7%
Automotive Repair & Maintenance	3	2.0%	13	0.5%	41	2.7%	265	1.3%	141	2.6%	693	1.1%
Public Administration	5	3.3%	306	10.8%	29	1.9%	914	4.3%	216	4.0%	5,421	8.4%
Unclassified Establishments	9	5.9%	0	0.0%	74	4.9%	47	0.2%	261	4.8%	104	0.2%
Total	152	100.0%	2,837	100.0%	1,508	100.0%	21,180	100.0%	5,453	100.0%	64,459	100.0%

Source: Copyright 2018 Infogroup, Inc. All rights reserved. Esri Total Residential Population forecasts for 2018.

Date Note: Data on the Business Summary report is calculated using Esri's Data allocation method which uses census block groups to allocate business summary data to custom areas.



Demographic and Income Profile

State Road 82, Fort Myers, Florida, 33905 3
 State Road 82, Fort Myers, Florida, 33905
 Ring: 1 mile radius

Prepared by Esri
 Latitude: 26.63535
 Longitude: -81.80449

Summary	Census 2010	2018	2023
Population	1,849	2,430	2,645
Households	137	340	409
Families	83	191	228
Average Household Size	4.54	3.55	3.47
Owner Occupied Housing Units	66	164	210
Renter Occupied Housing Units	71	175	199
Median Age	33.5	33.3	33.4
Trends: 2018 - 2023 Annual Rate	Area	State	National
Population	1.71%	1.41%	0.83%
Households	3.76%	1.36%	0.79%
Families	3.60%	1.30%	0.71%
Owner HHs	5.07%	1.91%	1.16%
Median Household Income	3.61%	2.52%	2.50%

Households by Income	2018		2023	
	Number	Percent	Number	Percent
<\$15,000	33	9.7%	30	7.3%
\$15,000 - \$24,999	22	6.5%	21	5.1%
\$25,000 - \$34,999	38	11.2%	38	9.3%
\$35,000 - \$49,999	58	17.1%	62	15.2%
\$50,000 - \$74,999	60	17.6%	71	17.4%
\$75,000 - \$99,999	42	12.4%	55	13.4%
\$100,000 - \$149,999	45	13.2%	66	16.1%
\$150,000 - \$199,999	27	7.9%	41	10.0%
\$200,000+	15	4.4%	24	5.9%
Median Household Income	\$55,952		\$66,796	
Average Household Income	\$78,200		\$93,406	
Per Capita Income	\$30,377		\$36,157	

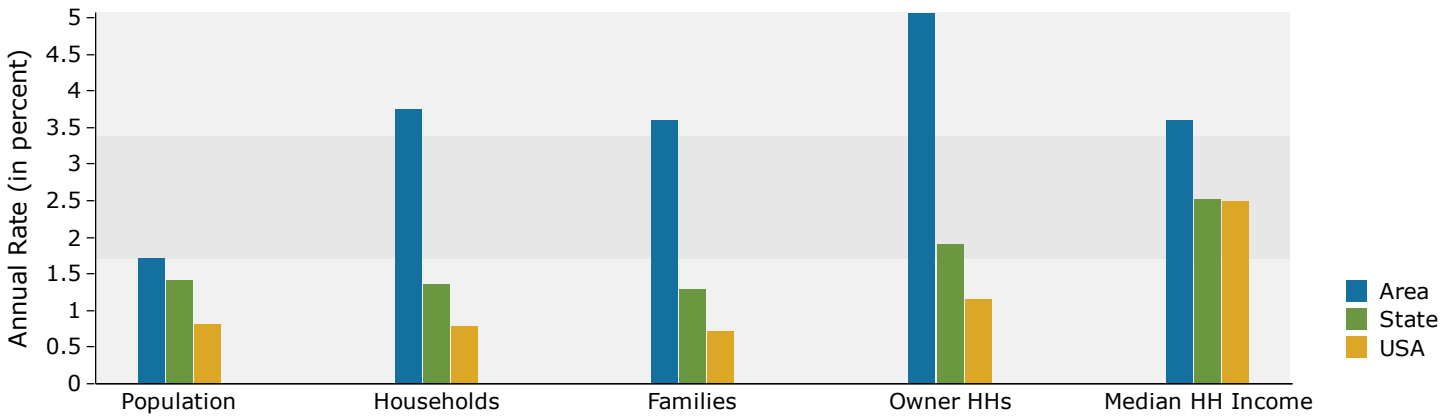
Population by Age	Census 2010		2018		2023	
	Number	Percent	Number	Percent	Number	Percent
0 - 4	47	2.5%	84	3.5%	99	3.7%
5 - 9	38	2.1%	75	3.1%	89	3.4%
10 - 14	40	2.2%	70	2.9%	84	3.2%
15 - 19	89	4.8%	108	4.4%	118	4.5%
20 - 24	216	11.7%	263	10.8%	272	10.3%
25 - 34	587	31.7%	743	30.6%	789	29.8%
35 - 44	519	28.1%	608	25.0%	645	24.4%
45 - 54	196	10.6%	258	10.6%	285	10.8%
55 - 64	84	4.5%	139	5.7%	151	5.7%
65 - 74	24	1.3%	59	2.4%	76	2.9%
75 - 84	7	0.4%	20	0.8%	32	1.2%
85+	2	0.1%	4	0.2%	4	0.2%

Race and Ethnicity	Census 2010		2018		2023	
	Number	Percent	Number	Percent	Number	Percent
White Alone	1,279	69.2%	1,699	69.9%	1,775	67.1%
Black Alone	442	23.9%	495	20.4%	561	21.2%
American Indian Alone	5	0.3%	6	0.2%	6	0.2%
Asian Alone	25	1.4%	75	3.1%	105	4.0%
Pacific Islander Alone	0	0.0%	1	0.0%	1	0.0%
Some Other Race Alone	76	4.1%	108	4.4%	134	5.1%
Two or More Races	21	1.1%	47	1.9%	63	2.4%
Hispanic Origin (Any Race)	326	17.6%	466	19.2%	574	21.7%

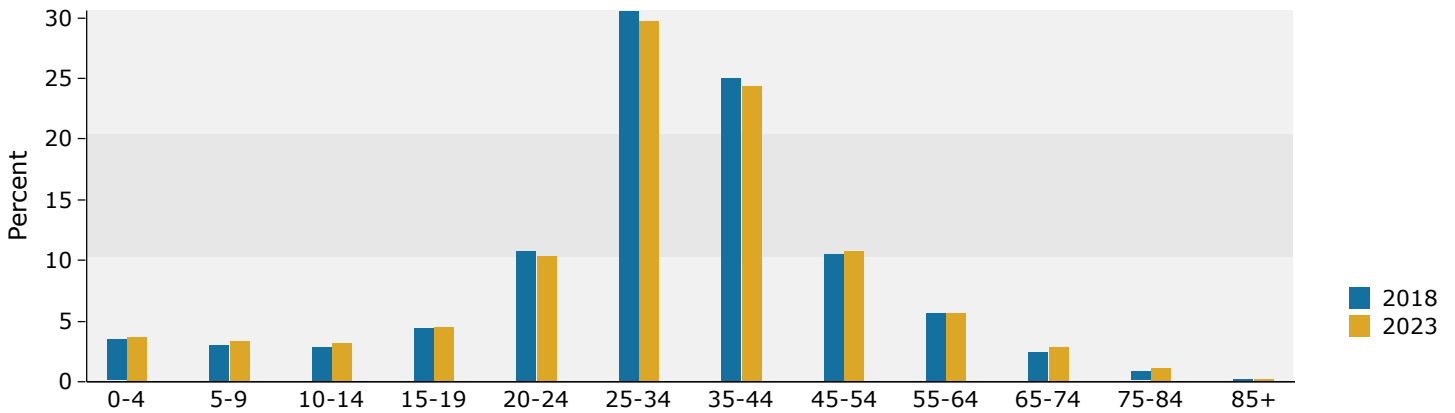
Data Note: Income is expressed in current dollars.

Source: U.S. Census Bureau, Census 2010 Summary File 1. Esri forecasts for 2018 and 2023.

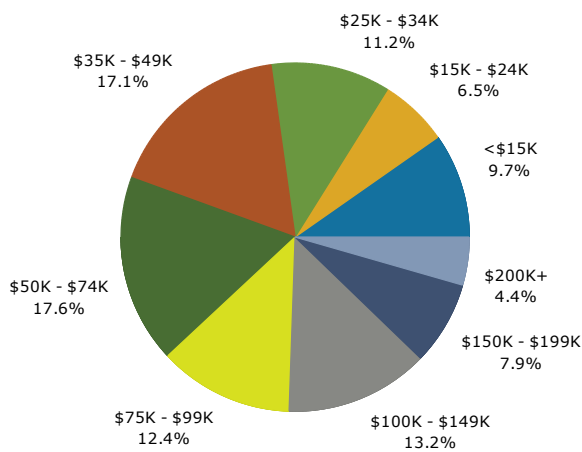
Trends 2018-2023



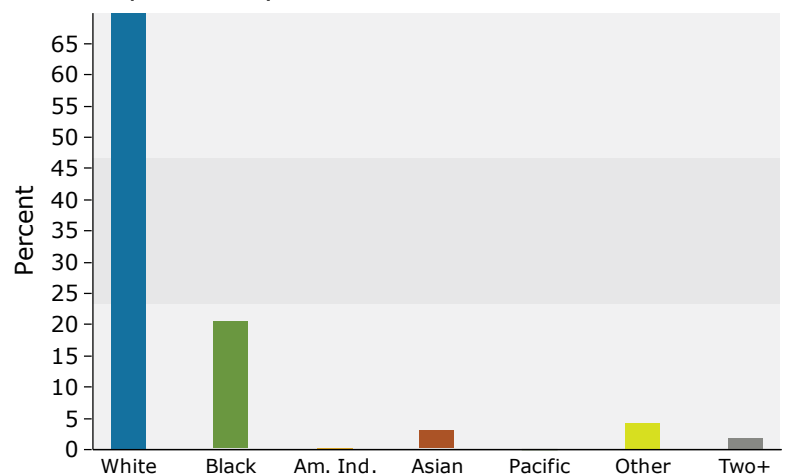
Population by Age



2018 Household Income



2018 Population by Race



2018 Percent Hispanic Origin: 19.2%



Demographic and Income Profile

State Road 82, Fort Myers, Florida, 33905 3
 State Road 82, Fort Myers, Florida, 33905
 Ring: 3 mile radius

Prepared by Esri
 Latitude: 26.63535
 Longitude: -81.80449

Summary	Census 2010	2018	2023
Population	31,617	38,926	44,199
Households	10,797	13,573	15,574
Families	7,158	8,836	10,058
Average Household Size	2.77	2.74	2.73
Owner Occupied Housing Units	5,469	7,235	8,713
Renter Occupied Housing Units	5,328	6,339	6,862
Median Age	32.3	33.7	34.3
Trends: 2018 - 2023 Annual Rate	Area	State	National
Population	2.57%	1.41%	0.83%
Households	2.79%	1.36%	0.79%
Families	2.62%	1.30%	0.71%
Owner HHs	3.79%	1.91%	1.16%
Median Household Income	3.17%	2.52%	2.50%

Households by Income	2018		2023	
	Number	Percent	Number	Percent
<\$15,000	2,329	17.2%	2,185	14.0%
\$15,000 - \$24,999	1,860	13.7%	1,773	11.4%
\$25,000 - \$34,999	1,518	11.2%	1,571	10.1%
\$35,000 - \$49,999	2,253	16.6%	2,537	16.3%
\$50,000 - \$74,999	2,171	16.0%	2,639	16.9%
\$75,000 - \$99,999	1,309	9.6%	1,730	11.1%
\$100,000 - \$149,999	1,193	8.8%	1,702	10.9%
\$150,000 - \$199,999	462	3.4%	679	4.4%
\$200,000+	478	3.5%	758	4.9%
Median Household Income	\$40,910		\$47,814	
Average Household Income	\$61,980		\$75,086	
Per Capita Income	\$22,146		\$26,733	

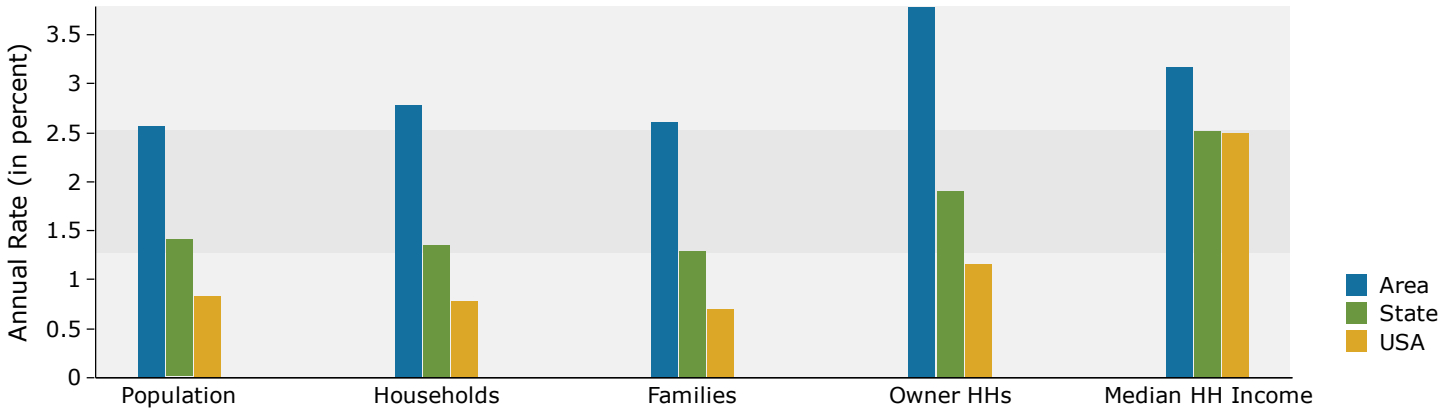
Population by Age	Census 2010		2018		2023	
	Number	Percent	Number	Percent	Number	Percent
0 - 4	2,624	8.3%	2,999	7.7%	3,434	7.8%
5 - 9	2,287	7.2%	2,793	7.2%	3,168	7.2%
10 - 14	2,064	6.5%	2,527	6.5%	2,943	6.7%
15 - 19	2,257	7.1%	2,399	6.2%	2,767	6.3%
20 - 24	2,648	8.4%	2,897	7.4%	3,042	6.9%
25 - 34	5,234	16.6%	6,712	17.2%	7,232	16.4%
35 - 44	4,183	13.2%	5,100	13.1%	6,200	14.0%
45 - 54	3,702	11.7%	4,159	10.7%	4,511	10.2%
55 - 64	3,157	10.0%	4,015	10.3%	4,415	10.0%
65 - 74	2,224	7.0%	3,387	8.7%	3,876	8.8%
75 - 84	993	3.1%	1,527	3.9%	2,102	4.8%
85+	244	0.8%	412	1.1%	510	1.2%

Race and Ethnicity	Census 2010		2018		2023	
	Number	Percent	Number	Percent	Number	Percent
White Alone	13,957	44.1%	17,311	44.5%	19,037	43.1%
Black Alone	11,424	36.1%	13,299	34.2%	14,972	33.9%
American Indian Alone	331	1.0%	355	0.9%	364	0.8%
Asian Alone	420	1.3%	685	1.8%	922	2.1%
Pacific Islander Alone	29	0.1%	36	0.1%	42	0.1%
Some Other Race Alone	4,571	14.5%	5,998	15.4%	7,315	16.5%
Two or More Races	884	2.8%	1,241	3.2%	1,548	3.5%
Hispanic Origin (Any Race)	9,862	31.2%	13,081	33.6%	15,774	35.7%

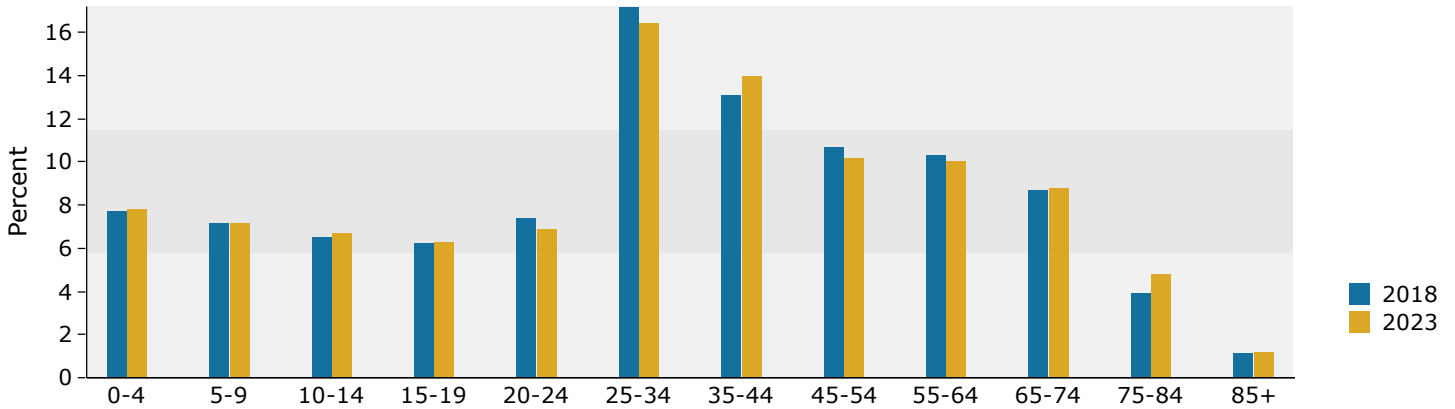
Data Note: Income is expressed in current dollars.

Source: U.S. Census Bureau, Census 2010 Summary File 1. Esri forecasts for 2018 and 2023.

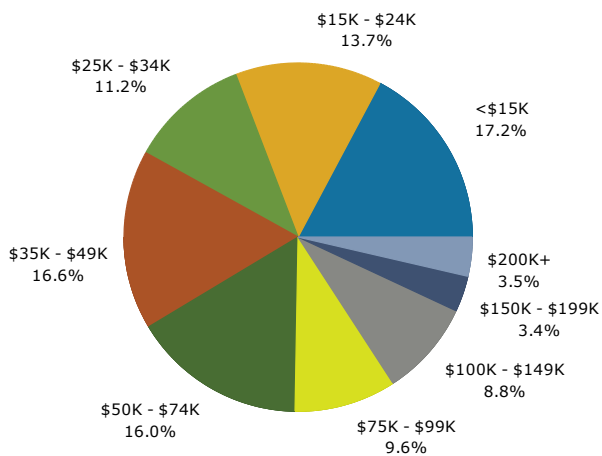
Trends 2018-2023



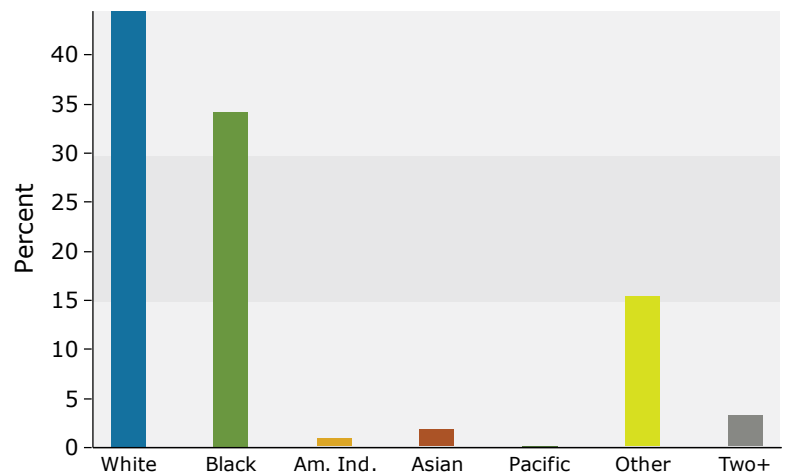
Population by Age



2018 Household Income



2018 Population by Race



2018 Percent Hispanic Origin: 33.6%

Source: U.S. Census Bureau, Census 2010 Summary File 1. Esri forecasts for 2018 and 2023.



Demographic and Income Profile

State Road 82, Fort Myers, Florida, 33905 3
 State Road 82, Fort Myers, Florida, 33905
 Ring: 5 mile radius

Prepared by Esri
 Latitude: 26.63535
 Longitude: -81.80449

Summary	Census 2010	2018	2023
Population	84,293	103,125	116,793
Households	32,145	39,641	45,120
Families	20,121	24,525	27,766
Average Household Size	2.52	2.52	2.52
Owner Occupied Housing Units	17,096	21,497	25,466
Renter Occupied Housing Units	15,049	18,144	19,654
Median Age	36.3	37.8	38.4
Trends: 2018 - 2023 Annual Rate	Area	State	National
Population	2.52%	1.41%	0.83%
Households	2.62%	1.36%	0.79%
Families	2.51%	1.30%	0.71%
Owner HHs	3.45%	1.91%	1.16%
Median Household Income	3.21%	2.52%	2.50%

Households by Income	2018		2023	
	Number	Percent	Number	Percent
<\$15,000	5,884	14.8%	5,470	12.1%
\$15,000 - \$24,999	4,973	12.5%	4,720	10.5%
\$25,000 - \$34,999	4,911	12.4%	5,025	11.1%
\$35,000 - \$49,999	6,328	16.0%	6,962	15.4%
\$50,000 - \$74,999	6,473	16.3%	7,688	17.0%
\$75,000 - \$99,999	4,171	10.5%	5,349	11.9%
\$100,000 - \$149,999	3,915	9.9%	5,441	12.1%
\$150,000 - \$199,999	1,375	3.5%	1,963	4.4%
\$200,000+	1,612	4.1%	2,501	5.5%
Median Household Income	\$43,416		\$50,842	
Average Household Income	\$66,216		\$79,739	
Per Capita Income	\$26,325		\$31,629	

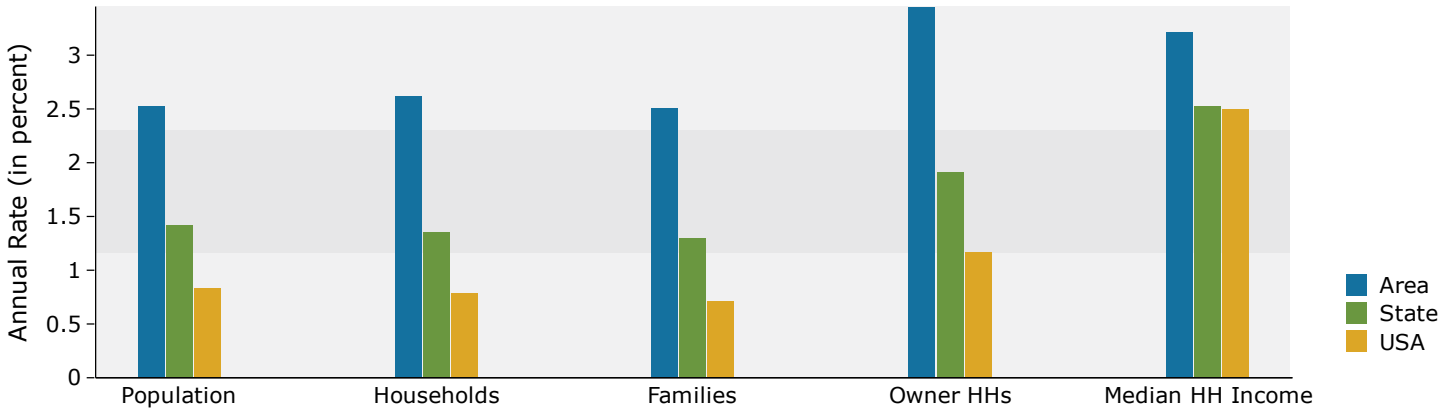
Population by Age	Census 2010		2018		2023	
	Number	Percent	Number	Percent	Number	Percent
0 - 4	6,392	7.6%	7,101	6.9%	8,046	6.9%
5 - 9	5,611	6.7%	6,730	6.5%	7,507	6.4%
10 - 14	5,178	6.1%	6,247	6.1%	7,152	6.1%
15 - 19	5,239	6.2%	5,791	5.6%	6,636	5.7%
20 - 24	6,088	7.2%	6,728	6.5%	7,137	6.1%
25 - 34	12,211	14.5%	15,241	14.8%	16,664	14.3%
35 - 44	10,846	12.9%	12,438	12.1%	14,804	12.7%
45 - 54	10,688	12.7%	11,726	11.4%	12,263	10.5%
55 - 64	9,450	11.2%	12,203	11.8%	13,226	11.3%
65 - 74	7,230	8.6%	11,025	10.7%	13,009	11.1%
75 - 84	3,787	4.5%	5,519	5.4%	7,507	6.4%
85+	1,571	1.9%	2,376	2.3%	2,841	2.4%

Race and Ethnicity	Census 2010		2018		2023	
	Number	Percent	Number	Percent	Number	Percent
White Alone	49,164	58.3%	59,458	57.7%	65,156	55.8%
Black Alone	22,487	26.7%	26,544	25.7%	30,313	26.0%
American Indian Alone	541	0.6%	586	0.6%	610	0.5%
Asian Alone	1,325	1.6%	2,061	2.0%	2,750	2.4%
Pacific Islander Alone	74	0.1%	88	0.1%	100	0.1%
Some Other Race Alone	8,410	10.0%	11,142	10.8%	13,770	11.8%
Two or More Races	2,292	2.7%	3,247	3.1%	4,093	3.5%
Hispanic Origin (Any Race)	20,494	24.3%	27,668	26.8%	33,912	29.0%

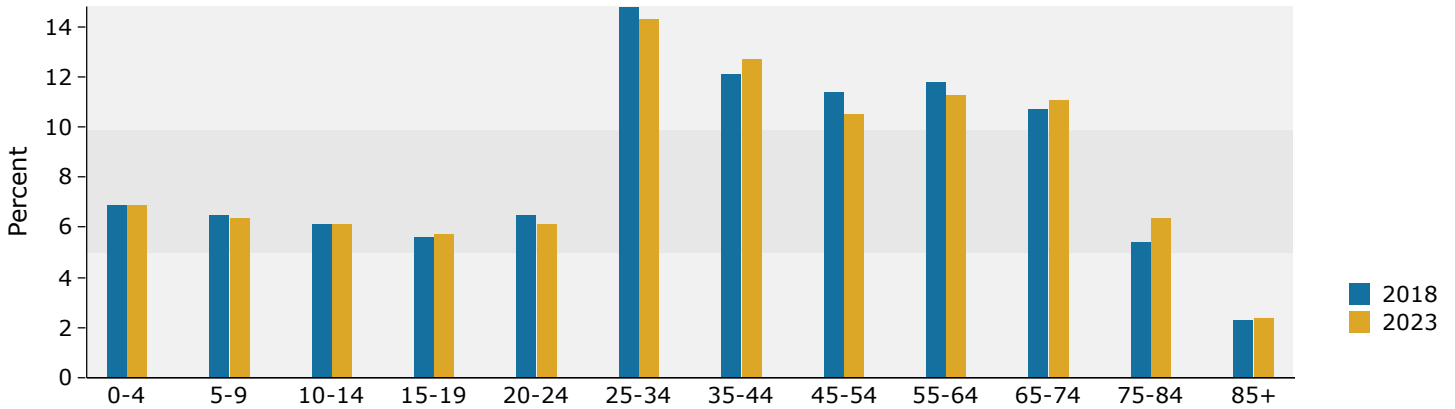
Data Note: Income is expressed in current dollars.

Source: U.S. Census Bureau, Census 2010 Summary File 1. Esri forecasts for 2018 and 2023.

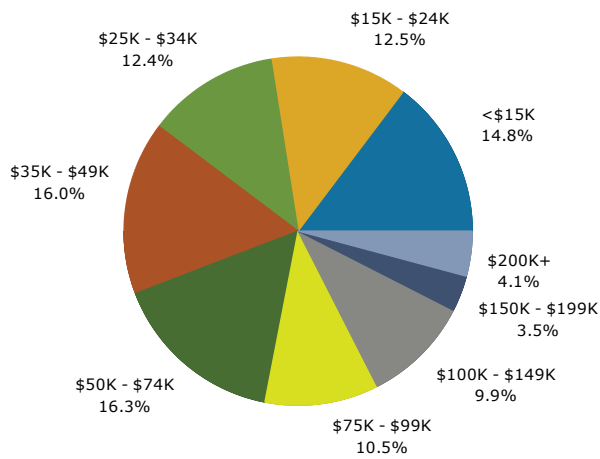
Trends 2018-2023



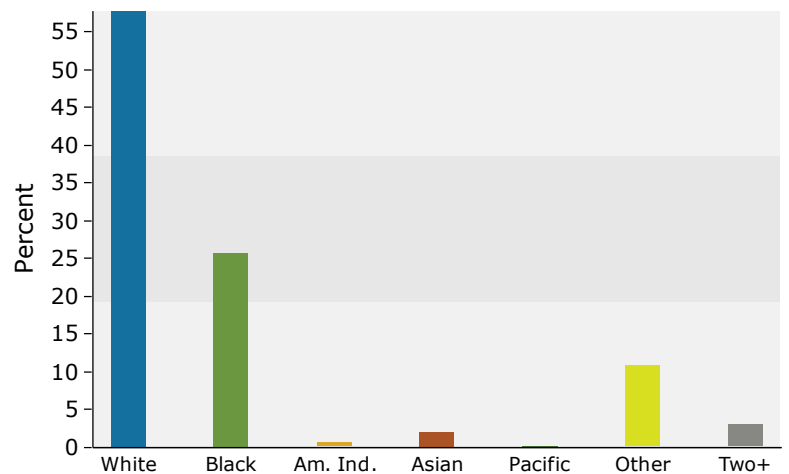
Population by Age



2018 Household Income



2018 Population by Race



2018 Percent Hispanic Origin: 26.8%